

**COMMUNITY STRUCTURE POLICY AREAS (SECTION 3.3)**

- Primary Node\*
- Secondary Node\*
- Mixed Use Node\*
- Agricultural Area
- Urban Reserve Area
- Urban Area
- Employment Area
- Hamlet Area
- Waterfront Area
- Urban Fringe Area

**SPECIAL PLANNING AREAS (SECTION 9.0)**

- Special Planning Area
- County Road 22 Special Planning Area
- County Road 22 Mixed Use Corridor\*
- County Road 42 Regional Corridor\*

**LEGEND**

- Urban Area Boundary (Primary)
- Urban Area Boundary (Secondary)
- Hamlet Area Boundary (Secondary)
- Waterfront Area Boundary (Secondary)
- Urban Fringe Area Boundary (Secondary)
- Town Boundary

Interpretation Note: This Schedule will be read and interpreted in conjunction with the Official Plan in its entirety.

Schedule "A" illustrates the community structure policy areas as discussed in Section 3.0 of the Official Plan. For specific Land Use Designations, refer to Schedule "C".

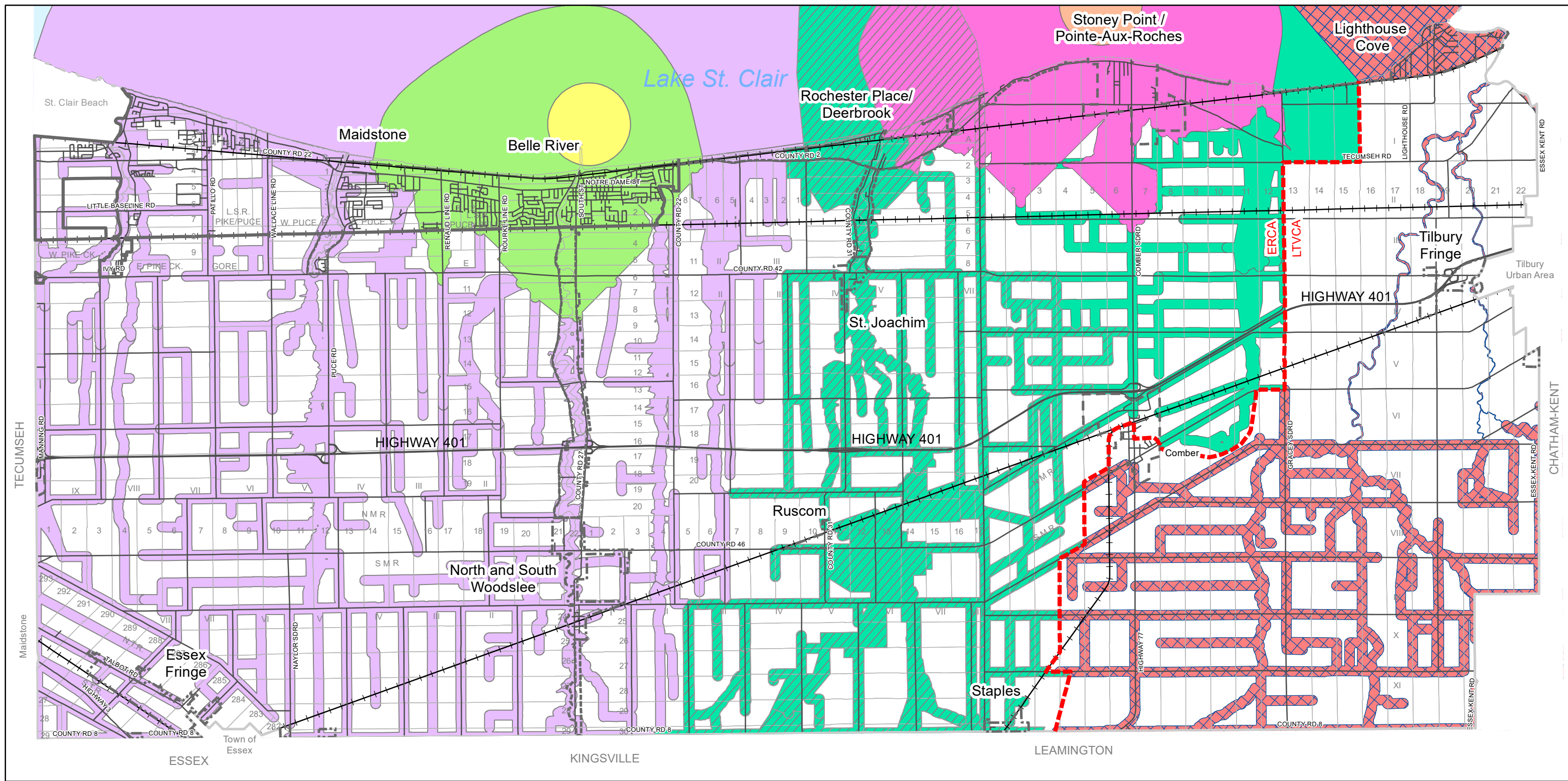
\* The Nodes and Corridors are conceptually illustrated and are not intended to define the geographical extent of the Nodes and Corridors. The geographic extent is defined by the Land Use Designations identified on Schedule "C".

**Municipality of Lakeshore Official Plan  
Official Plan Amendment 16  
Adopted by Council (By-law 24-2021)**

**SCHEDULE "A"  
COMMUNITY STRUCTURE**



M:\Jobs\2009\14\_09208.001.P01 - Town of Lakeshore\Mapping\GIS\mxd\2020\_03\_03\PM\_Schedule A - Community Structure.mxd



**SOURCE WATER PROTECTION (Section 5.1.1)**

- Overlapping IPZ Policies
- LTVCA Intake Protection Zones**
- IPZ3
- Stoney Point Intake Protection Zones**
- IPZ1
- IPZ2
- IPZ3
- Belle River Intake Protection Zones**
- IPZ1
- IPZ2
- IPZ3

**LEGEND**

- Event Based Areas
- Urban Area Boundary (Primary)
- Urban Area Boundary (Secondary)
- Hamlet Area Boundary (Secondary)
- Waterfront Area Boundary (Secondary)
- Urban Fringe Area Boundary (Secondary)
- Town Boundary
- Conservation Authority Jurisdiction Boundary

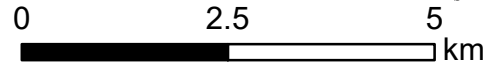
Interpretation Note: This Schedule will be read and interpreted in conjunction with the Official Plan in its entirety.

The boundaries of Source Water protection Spatial Data: Surface Water Intake Protection Zones (IPZ), Highly Vulnerable Aquifers (HVA), and Significant Groundwater Recharge Areas (SGRA) as shown are approximated.

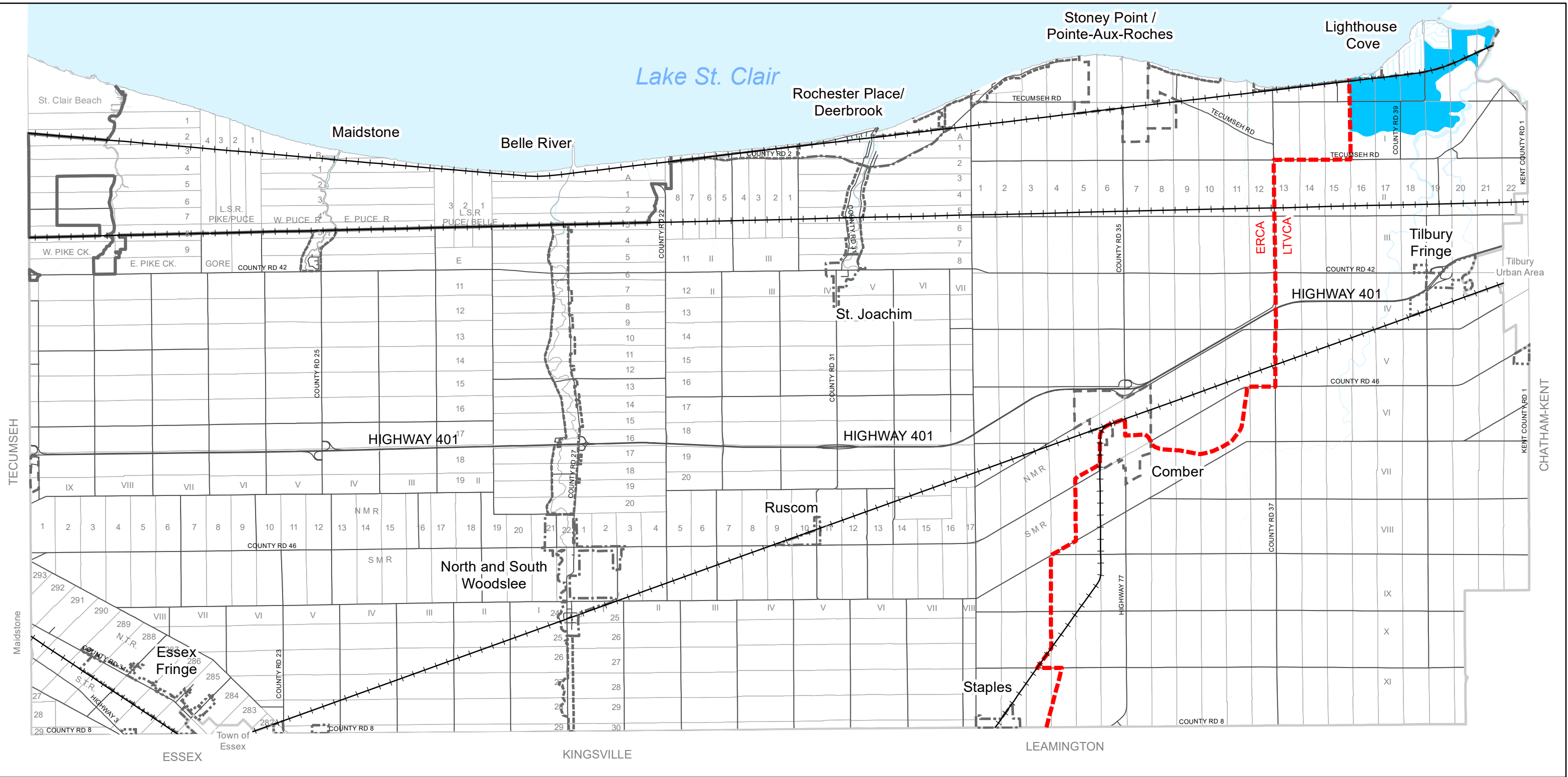
The Location and status of these sites are subject to change. Boundaries are subject to verification by ERCA. Copyright ERCA 2010-2014. Highly Vulnerable Aquifers (HVA). Copyright LTVCA.

**Municipality of Lakeshore Official Plan  
Official Plan Amendment 16  
Adopted by Council (By-law 24-2021)**

**SCHEDULE "B1-1"  
INTAKE PROTECTION ZONES  
AND EVENT BASED AREAS**



M:\lobs\2009\14\_092008.001.P01 - Town of Lakeshore\mapping\GIS\mxd\2020 03 03\IPM\_B.1.1 - Intake Protection Zones.mxd



**HIGHLY VULNERABLE AQUIFERS (Section 5.1.1.2)**

Highly Vulnerable Aquifers

**LEGEND**

- - - Conservation Authority Jurisdiction Boundary
- Urban Area Boundary (Primary)
- Urban Area Boundary (Secondary)
- Hamlet Area Boundary (Secondary)
- Waterfront Area Boundary (Secondary)
- Urban Fringe Area Boundary (Secondary)
- Town Boundary


Interpretation Note: This Schedule will be read and interpreted in conjunction with the Official Plan in its entirety.

The boundaries of Source Water protection Spatial Data: Surface Water Intake Protection Zones (IPZ), Highly Vulnerable Aquifers (HVA), and Significant Groundwater Recharge Areas (SGRA) as shown are approximated.

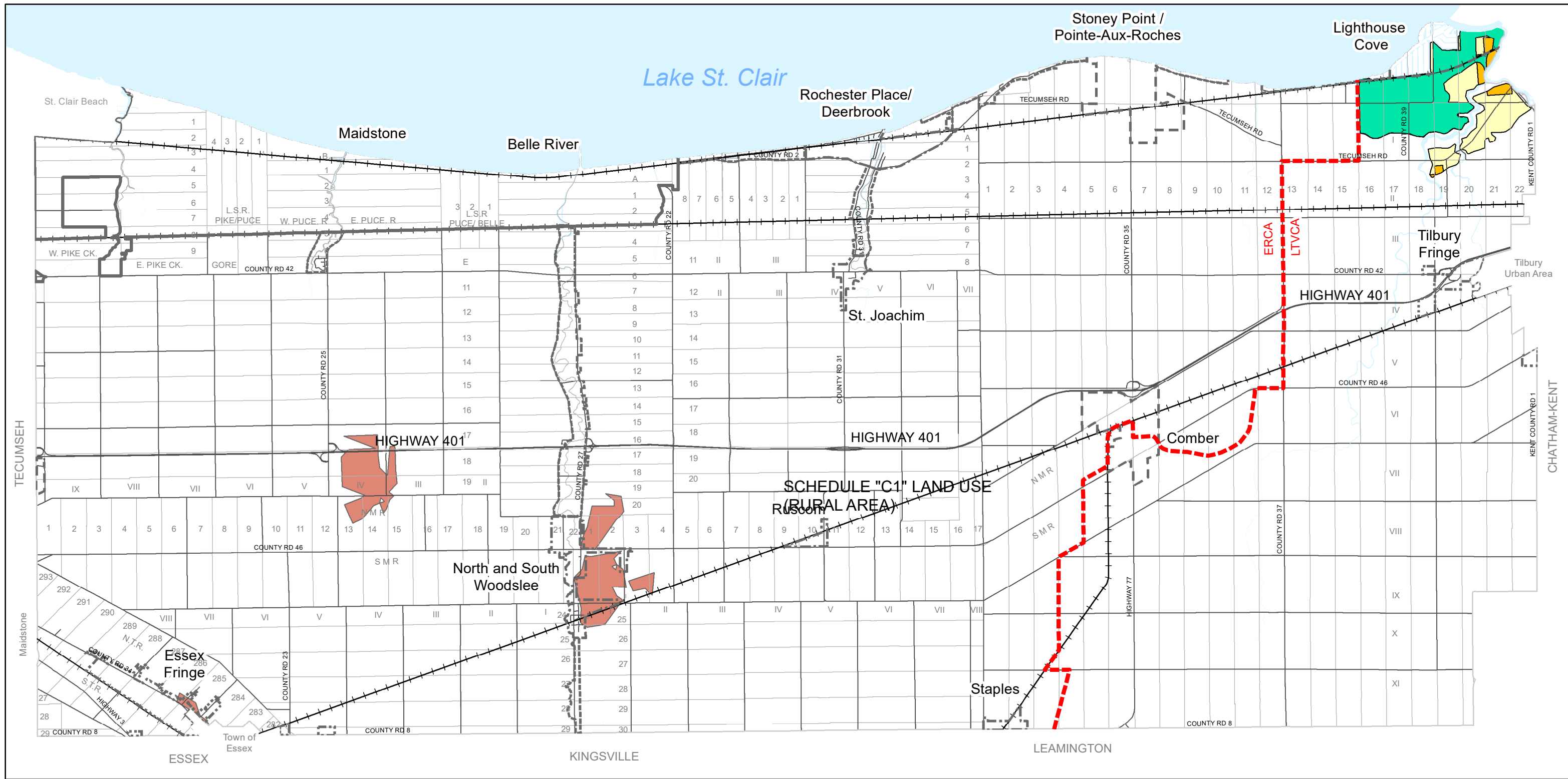
The Location and status of these sites are subject to change. Boundaries are subject to verification by ERCA. Copyright ERCA 2010-2014. Highly Vulnerable Aquifers (HVA). Copyright LTVCA.

**Municipality of Lakeshore Official Plan  
Official Plan Amendment 16  
Adopted by Council (By-law 24-2021)**

**SCHEDULE "B1-2"  
HIGHLY VULNERABLE AQUIFERS**



M:\Jobs\2009\14-09208.001.P01 - Town of Lakeshore\Mapping\GIS\mxd\2020 03 03\PM\_B.1.2 - Highly Vulnerable Aquifers.mxd



**SIGNIFICANT GROUNDWATER RECHARGE AREAS (SECTION 5.1.1.2)**

- Significant Groundwater Recharge Areas (Essex Region Source Protection Plan)**
- Low
  - Moderate
  - High
- Significant Groundwater Recharge Areas (Thames-Sydenham and Region Source Protection Plan)**
- Low
  - Moderate
  - High

- LEGEND**
- Urban Area Boundary (Primary)
  - Urban Area Boundary (Secondary)
  - Hamlet Area Boundary (Secondary)
  - Waterfront Area Boundary (Secondary)
  - Urban Fringe Area Boundary (Secondary)
  - Town Boundary
  - Conservation Authority Jurisdiction Boundary

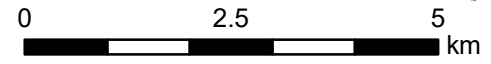
Interpretation Note: This Schedule will be read and interpreted in conjunction with the Official Plan in its entirety.

The boundaries of Source Water protection Spatial Data: Surface Water Intake Protection Zones (IPZ), Highly Vulnerable Aquifers (HVA), and Significant Groundwater Recharge Areas (SGRA) as shown are approximated.

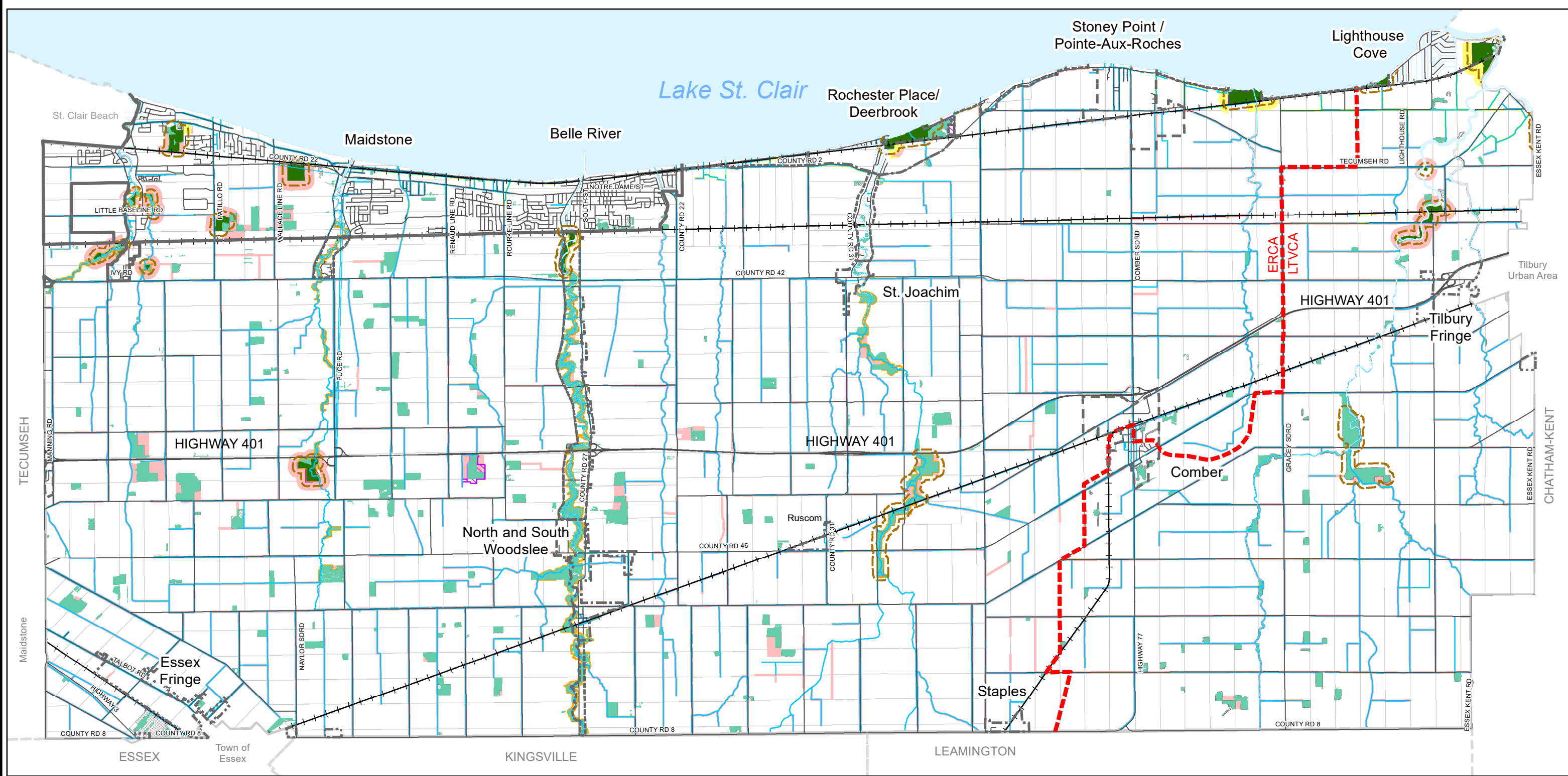
The Location and status of these sites are subject to change. Boundaries are subject to verification by ERCA. Copyright ERCA 2010-2014. Copyright LTVCA. Highly Vulnerable Aquifers (HVA). Copyright LTVCA.

**Municipality of Lakeshore Official Plan  
Official Plan Amendment 16  
Adopted by Council (By-law 24-2021)**

**SCHEDULE "B1-3"  
SIGNIFICANT GROUNDWATER  
RECHARGE AREAS**



M:\Jobs\2009\14-09208.001.P01 - Town of Lakeshore\Mapping\GIS\mxd\2020 03 03\PM\_B.1.3 - Significant Groundwater Recharge Areas.mxd



**NATURAL HERITAGE (SECTION 5.2)**

**Natural Conservation Designation**

- Provincially Significant Wetlands
- Significant Terrestrial Features

**Natural Environment Overlay**

- Woodlands
- Significant Valley Lands (ERCA)
- Environmentally Significant Area (ERCA)
- Natural Environment Overlay

**Restoration Opportunities Overlay**

- Primary (3-5)
- Secondary (1-2)

**LEGEND**

- Urban Area Boundary (Primary)
- Urban Area Boundary (Secondary)
- Hamlet Area Boundary (Secondary)
- Waterfront Area Boundary (Secondary)
- Urban Fringe Area Boundary (Secondary)
- Town Boundary
- Conservation Authority Jurisdiction Boundary
- Surface Water Feature

**Legend**

Interpretation Note: This Schedule will be read and interpreted in conjunction with the Official Plan in its entirety.

**Municipality of Lakeshore Official Plan  
Official Plan Amendment 16  
Adopted by Council (By-law 24-2021)**

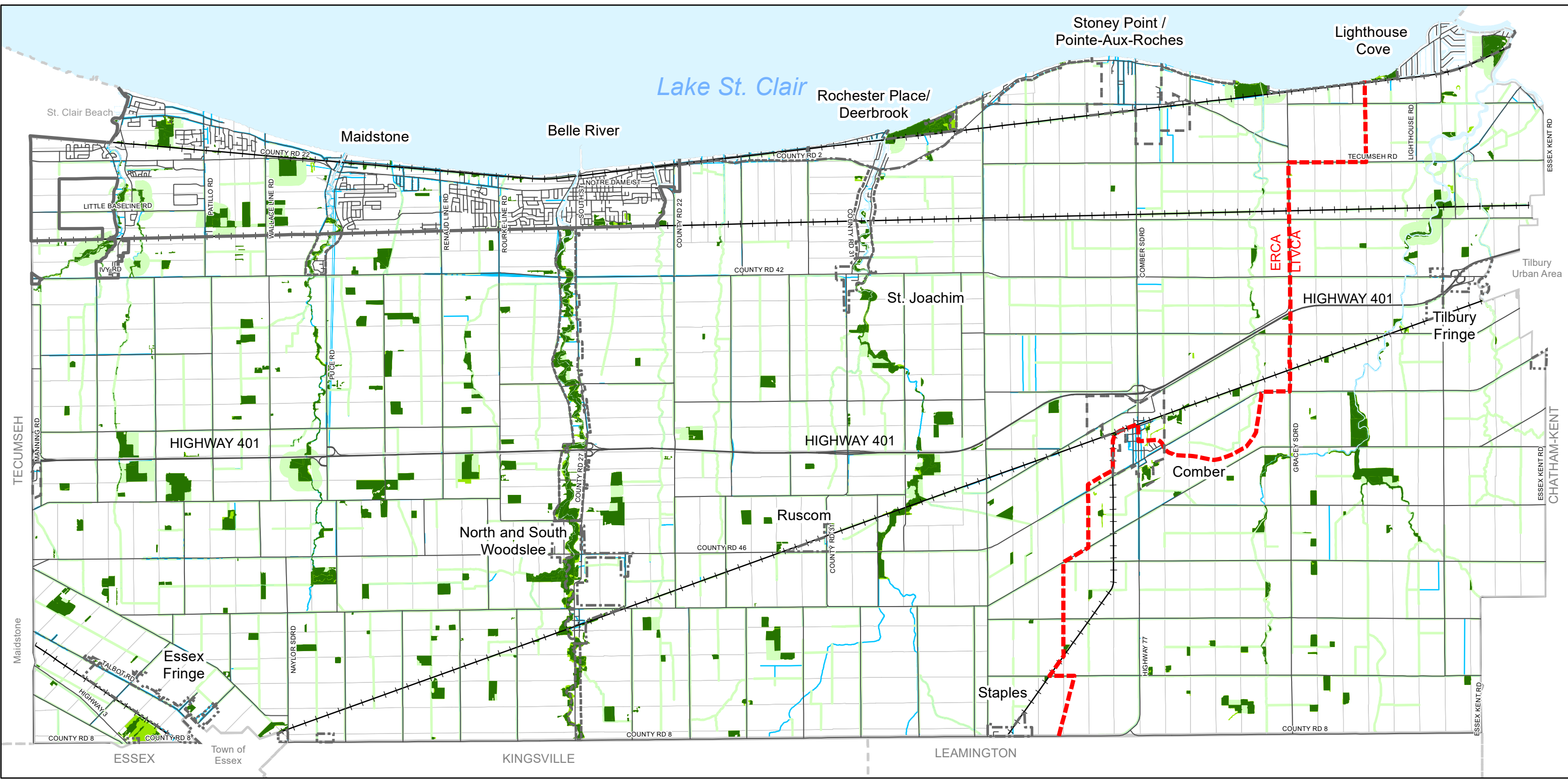
**SCHEDULE "B2-1"  
NATURAL HERITAGE FEATURES**

0 2.5 5 km

Revision Date: March, 2021

M:\Jobs\2009\14\_092008\_001 P01 - Town of Lakeshore\Wapping\GIS\mxd\2020 03 03 PM\_Schedule\_B2-1\_Natural\_Heritage\_Features B.mxd

M:\Jobs\2009\14-092008.001 P01 - Town of Lakeshore\Wapping\GIS\mxd\2020 03 03 PM\_Schedule\_B2.2\_Natural\_Heritage\_System.mxd



**NATURAL HERITAGE (SECTION 5.2)**

- Natural Conservation Designation
- Natural Environment Overlay
- Restoration Opportunities Overlay

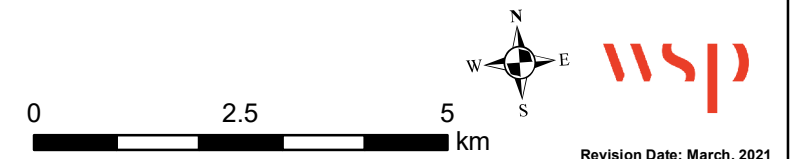
**LEGEND**

- Urban Area Boundary (Primary)
- Urban Area Boundary (Secondary)
- Hamlet Area Boundary (Secondary)
- Waterfront Area Boundary (Secondary)
- Urban Fringe Area Boundary (Secondary)
- Town Boundary
- Conservation Authority Jurisdiction Boundary

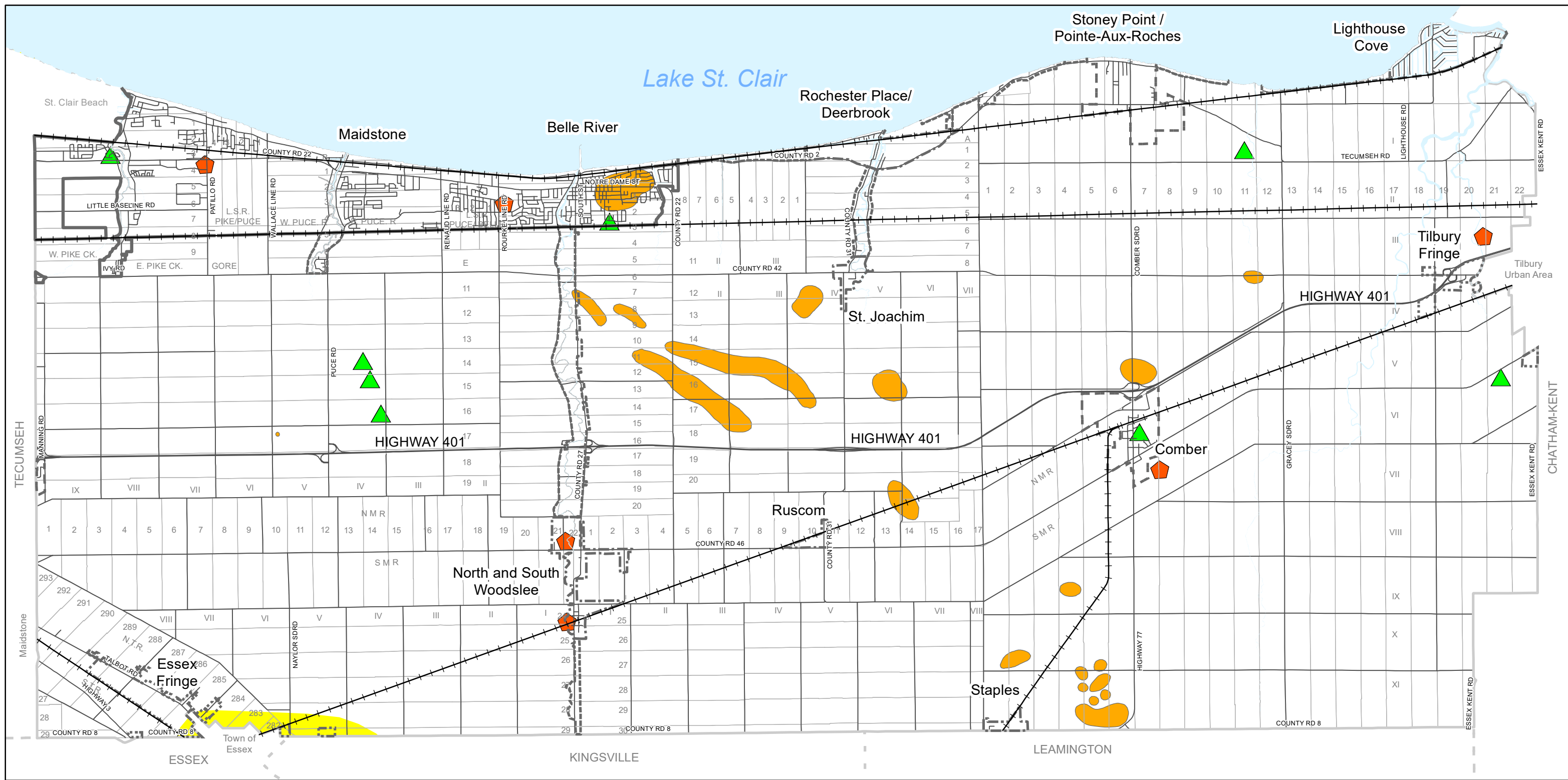
Interpretation Note: This Schedule will be read and interpreted in conjunction with the Official Plan in its entirety.

**Municipality of Lakeshore Official Plan  
Official Plan Amendment 16  
Adopted by Council (By-law 24-2021)**






**SCHEDULE "B2-2"  
NATURAL HERITAGE SYSTEM**









Revision Date: March, 2021



**NATURAL RESOURCES AND HUMAN MADE HAZARDS**

-  Active Waste Disposal Site (Section 5.4.2.4)
-  Closed Waste Disposal Site (Section 5.4.2.4)
-  Sewage Treatment Plant (Section 7.3)
-  Salt Deposits (Section 5.3)
-  Petroleum Resources (Section 5.3)

**LEGEND**

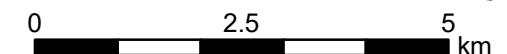
-  Urban Area Boundary (Primary)
-  Urban Area Boundary (Secondary)
-  Hamlet Area Boundary (Secondary)
-  Waterfront Area Boundary (Secondary)
-  Urban Fringe Area Boundary (Secondary)
-  Town Boundary

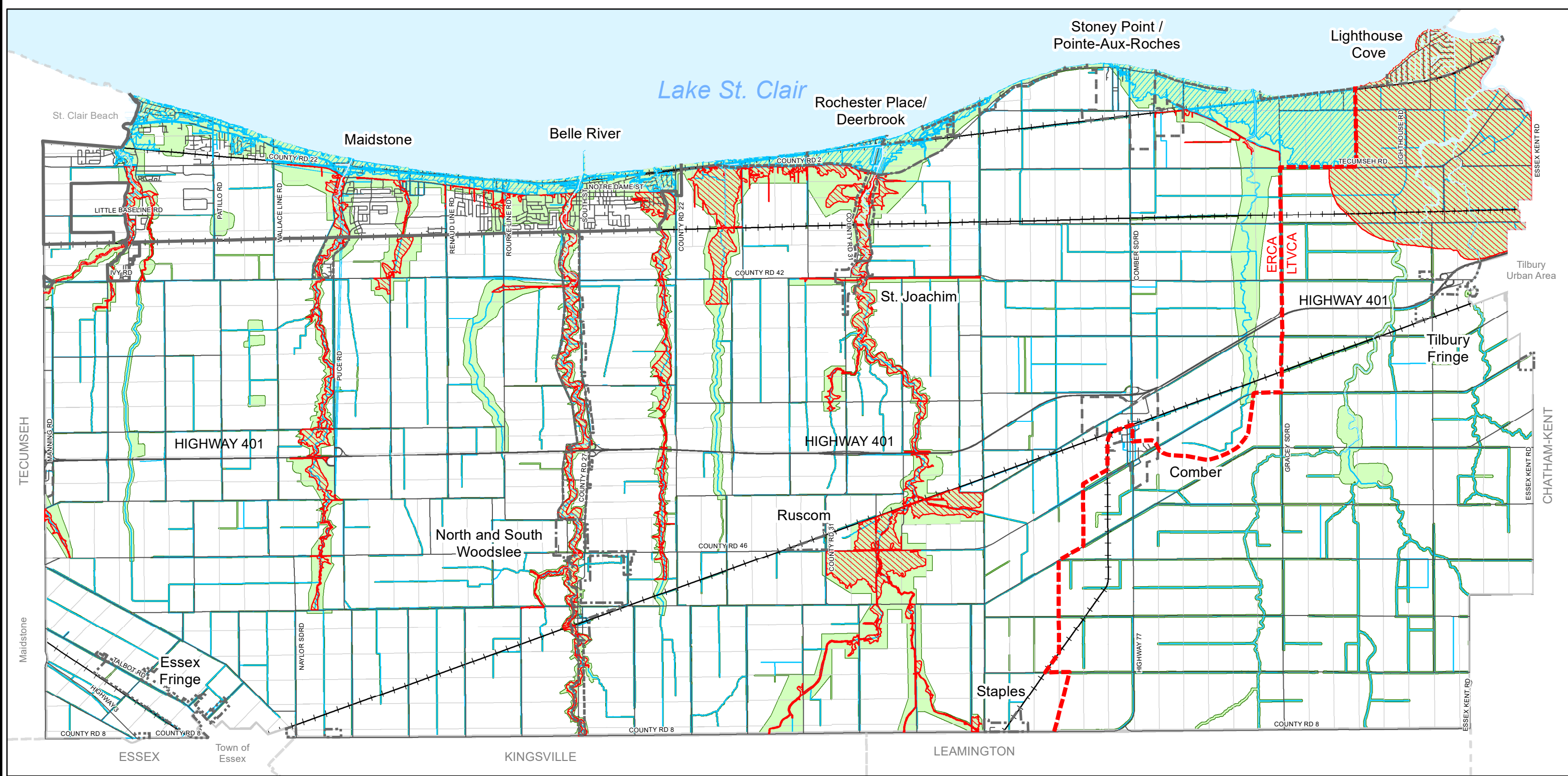
Interpretation Note: This Schedule will be read and interpreted in conjunction with the Official Plan in its entirety.

Known petroleum wells and associated works should be considered in the review of Planning Act applications. Please reference the Ontario Oil, Gas and Salt Resources Library website ([www.ogsrlibrary.com](http://www.ogsrlibrary.com)) to obtain the most up-to-date information regarding known petroleum wells.

**Municipality of Lakeshore Official Plan  
Official Plan Amendment 16  
Adopted by Council (By-law 24-2021)**

**SCHEDULE "B3"  
NATURAL RESOURCES AND HUMAN MADE HAZARDS**





**HAZARD LANDS (SECTION 5.4)**

- Limit of the Regulated Area
- Inland Floodprone Areas
- Lake St Clair Floodprone Area
- Floodway (where mapping available)

**LEGEND**

- Urban Area Boundary (Primary)
- Urban Area Boundary (Secondary)
- Hamlet Area Boundary (Secondary)
- Waterfront Area Boundary (Secondary)
- Urban Fringe Area Boundary (Secondary)
- Town Boundary
- Conservation Authority Jurisdiction Boundary
- Surface Water Feature

Interpretation Note: This Schedule will be read and interpreted in conjunction with the Official Plan in its entirety.

Limit of the Regulated Area data represented on this map is for visual reference only and is not to be considered as legal boundaries. Confirmation of the actual boundary would need to be field verified by the appropriate Conservation Authority to ensure compliance with the text based regulations as further detailed in the determination of the regulation limits reference manual. Copyright ERCA 2018 and LTVCA 2018.

Floodprone area data represented on this map is for visual reference only and is not to be considered as legal boundaries. Channels, creeks, and rivers close to the Lake are prone to both lake and inland flooding. The actual boundaries must be confirmed by the appropriate Conservation Authority. Copyright ERCA 2018 and LTVCA 2018.

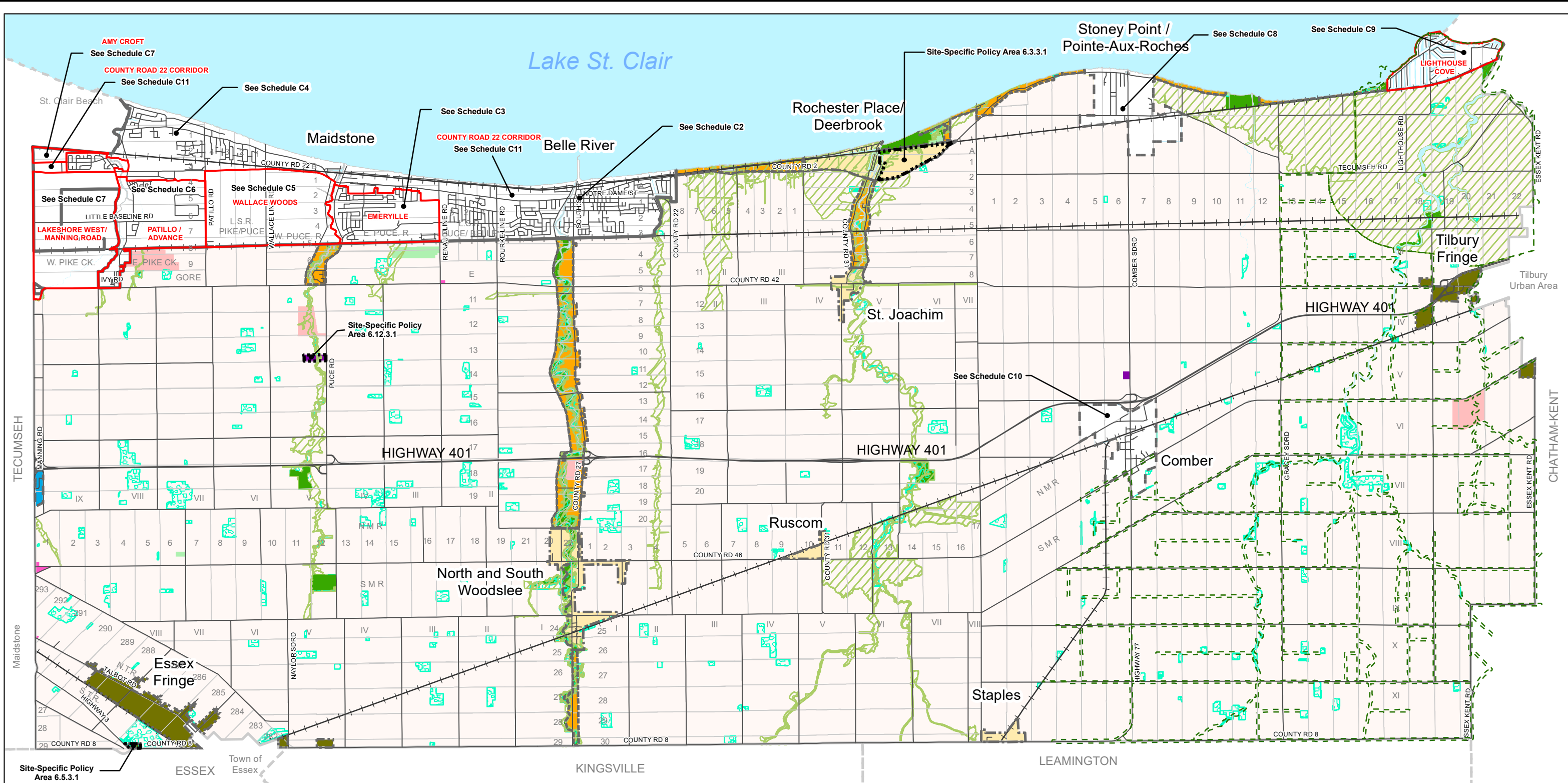
Floodway data represented on this map, where available, is for visual reference only and is not to be considered as legal boundaries. Confirmation of the actual boundary would need to be field verified by the appropriate Conservation Authority. Copyright ERCA 2018.

**Municipality of Lakeshore Official Plan  
Official Plan Amendment 16  
Adopted by Council (By-law 24-2021)**

**SCHEDULE "B4"  
NATURAL HAZARDS  
AND FLOODPRONE AREAS**







LAND USE DESIGNATION (SECTION 6.0)	
	Agricultural Designation
	Hamlet Designation
	Waterfront Residential Designation
	Urban Fringe Designation
	Residential Designation
	Service Commercial Designation
	Recreational Commercial Designation
	Mixed Use Designation
	Central Area Designation
	Employment Designation
	Major Institutional Designation
	Natural Conservation Designation
	Parks and Open Space Designation
	Urban Reserve Designation

LEGEND	
	Urban Area Boundary (Primary)
	Urban Area Boundary (Secondary)
	Hamlet Area Boundary (Secondary)
	Waterfront Area Boundary (Secondary)
	Urban Fringe Area Boundary (Secondary)
	Town Boundary
	Site-Specific Policy Area
	Special Planning Area
	Lake St. Clair Floodprone Area/Inland Floodprone Area
	Limit of the Regulated Area
	Woodlands

Interpretation Note: This Schedule will be read and interpreted in conjunction with the Official Plan in its entirety. Land use Designations on this schedule must be interpreted in conjunction with Schedule B.2.1 (Natural Heritage Features).

Limit of the Regulated Area data represented on this map is for visual reference only and is not to be considered as legal boundaries. Confirmation of the actual boundary would need to be field verified by the appropriate Conservation Authority to ensure compliance with the text based regulations as further detailed in the determination of the regulation limits reference manual. Copyright ERCA 2018 and LTCA 2018.

Floodprone area data represented on this map is for visual reference only and is not to be considered as legal boundaries. Channels, creeks, and rivers close to the Lake are prone to both lake and inland flooding. The actual boundaries must be confirmed by the appropriate Conservation Authority. Copyright ERCA 2018 and LTCA 2018.

**Municipality of Lakeshore Official Plan  
Official Plan Amendment 16  
Adopted by Council (By-law 24-2021)**

**SCHEDULE "C1" LAND USE  
(RURAL AREA)**

0 2.5 5 km

Revision Date: March, 2021

M:\Jobs\2009\14\_09208\_001.P01 - Town of Lakeshore\Mapping\GIS\mxd\2020\_03\_03\PM\_Schedule C1 - Land Use - Rural Area.mxd

# Lake St. Clair

**COUNTY ROAD 22 CORRIDOR**  
SEE SCHEDULE C11

Site-Specific Policy Area 6.10.3.1

SEE SCHEDULE C1

SEE SCHEDULE C3

SEE SCHEDULE C1

### LAND USE DESIGNATION (SECTION 6.0)

- |  |                                     |  |                                  |
|--|-------------------------------------|--|----------------------------------|
|  | Agricultural Designation            |  | Mixed Use Designation            |
|  | Hamlet Designation                  |  | Central Area Designation         |
|  | Waterfront Residential Designation  |  | Employment Designation           |
|  | Urban Fringe Designation            |  | Major Institutional Designation  |
|  | Residential Designation             |  | Natural Conservation Designation |
|  | Service Commercial Designation      |  | Parks and Open Space Designation |
|  | Recreational Commercial Designation |  | Urban Reserve Designation        |

### LEGEND

- |  |  |  |  |
|--|--|--|--|
|  | Urban Area Boundary (Primary)          |  | Lake St. Clair Floodprone Area/ Inland Floodprone Area |
|  | Urban Area Boundary (Secondary)        |  | Limit of the Regulated Area                            |
|  | Hamlet Area Boundary (Secondary)       |  | Woodlands  |
|  | Waterfront Area Boundary (Secondary)   |  |  |
|  | Urban Fringe Area Boundary (Secondary) |  |  |
|  | Town Boundary                          |  |  |
|  | Special Planning Area                  |  |  |

Interpretation Note: This Schedule will be read and interpreted in conjunction with the Official Plan in its entirety. Landuse Designations on this schedule must be interpreted in conjunction with Schedule B.2.1 (Natural Heritage Features).

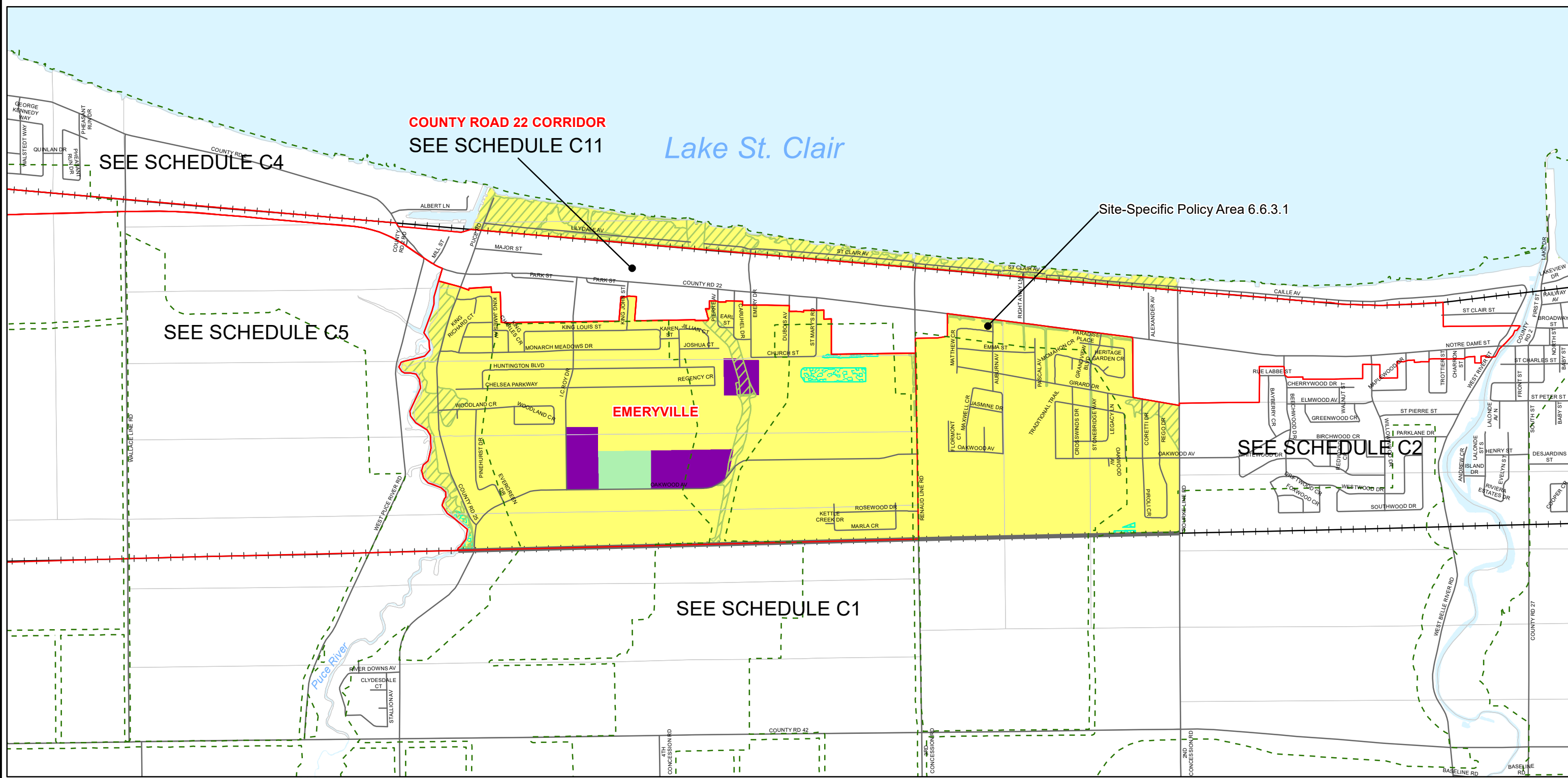
Limit of the Regulated Area data represented on this map is for visual reference only and is not to be considered as legal boundaries. Confirmation of the actual boundary would need to be field verified by the appropriate Conservation Authority to ensure compliance with the text based regulations as further detailed in the determination of the regulation limits reference manual. Copyright ERCA 2018 and LTCA 2018.

Floodprone area data represented on this map is for visual reference only and is not to be considered as legal boundaries. Channels, creeks, and rivers close to the Lake are prone to both lake and inland flooding. The actual boundaries must be confirmed by the appropriate Conservation Authority. Copyright ERCA 2018 and LTCA 2018.

**Municipality of Lakeshore Official Plan  
Official Plan Amendment 16  
Adopted by Council (By-law 24-2021)**

**SCHEDULE "C2" LAND USE  
(BELLE RIVER)**





LAND USE DESIGNATION (SECTION 6.0)	
	Agricultural Designation
	Hamlet Designation
	Waterfront Residential Designation
	Urban Fringe Designation
	Residential Designation
	Service Commercial Designation
	Recreational Commercial Designation
	Mixed Use Designation
	Central Area Designation
	Employment Designation
	Major Institutional Designation
	Natural Conservation Designation
	Parks and Open Space Designation
	Urban Reserve Designation

LEGEND	
	Urban Area Boundary (Primary)
	Urban Area Boundary (Secondary)
	Hamlet Area Boundary (Secondary)
	Waterfront Area Boundary (Secondary)
	Urban Fringe Area Boundary (Secondary)
	Town Boundary
	Site-Specific Policy Area
	Special Planning Area

	Lake St. Clair Floodprone Area/ Inland Floodprone Area
	Limit of the Regulated Area
	Woodlands


Interpretation Note: This Schedule will be read and interpreted in conjunction with the Official Plan in its entirety. Landuse Designations on this schedule must be interpreted in conjunction with Schedule B.2.1 (Natural Heritage Features).

Limit of the Regulated Area data represented on this map is for visual reference only and is not to be considered as legal boundaries. Confirmation of the actual boundary would need to be field verified by the appropriate Conservation Authority to ensure compliance with the text based regulations as further detailed in the determination of the regulation limits reference manual. Copyright ERCA 2018 and LTVCA 2018.

Floodprone area data represented on this map is for visual reference only and is not to be considered as legal boundaries. Channels, creeks, and rivers close to the Lake are prone to both lake and inland flooding. The actual boundaries must be confirmed by the appropriate Conservation Authority. Copyright ERCA 2018 and LTVCA 2018.

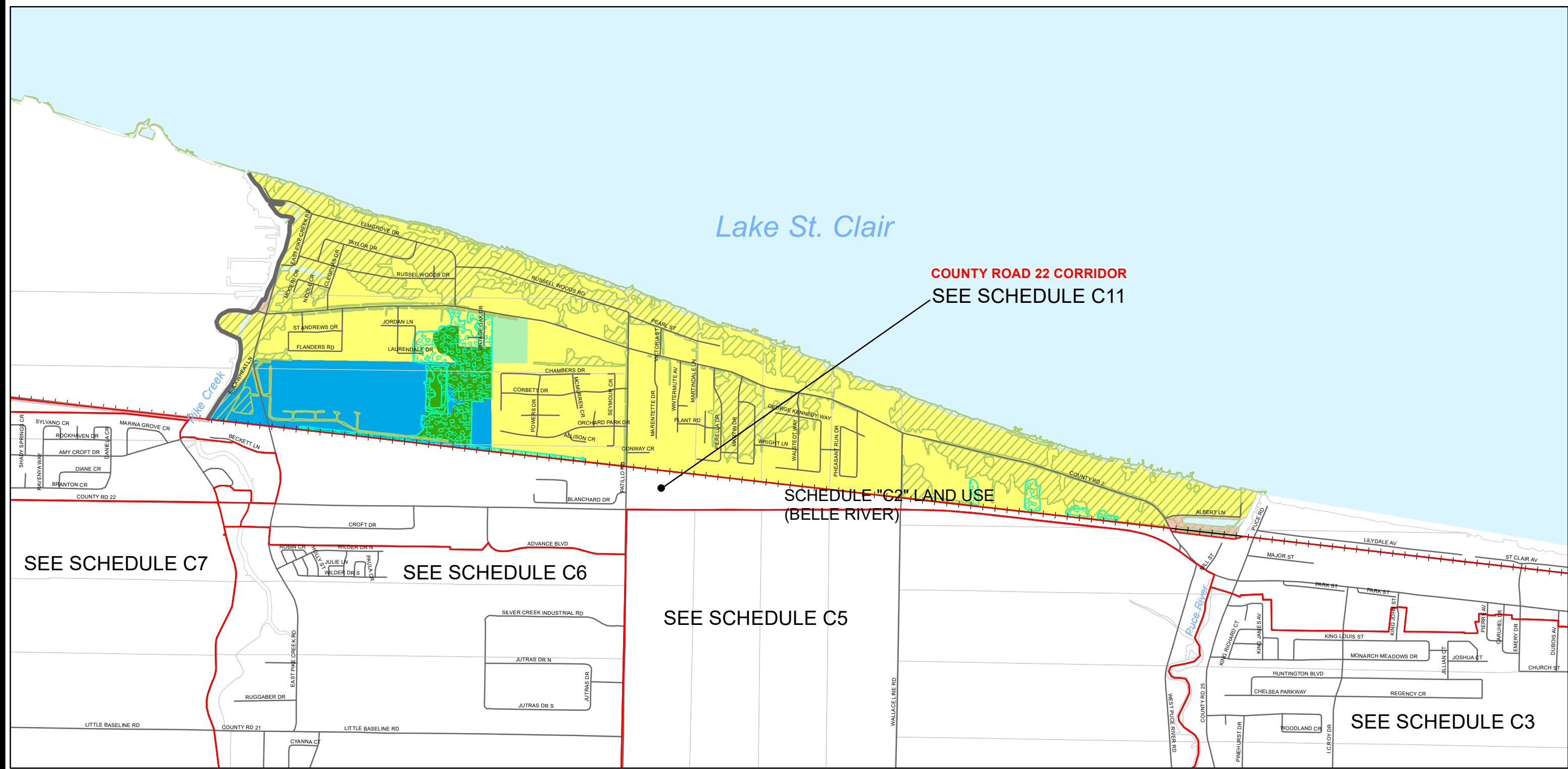
**Municipality of Lakeshore Official Plan  
Official Plan Amendment 16  
Adopted by Council (By-law 24-2021)**

**SCHEDULE "C3" LAND USE  
(EMERYVILLE)**



Revision Date: March, 2021

M:\Jobs\2009\14-09208.001\_P01 - Town of Lakeshore\Mapping\GIS\mxd\2020\_03\_03\PM\_Schedule C4 - Land Use - Russell Woods.mxd



**LAND USE DESIGNATION (SECTION 6.0)**

- |  |                                     |  |                                  |
|--|-------------------------------------|--|----------------------------------|
|  | Agricultural Designation            |  | Mixed Use Designation            |
|  | Hamlet Designation                  |  | Central Area Designation         |
|  | Waterfront Residential Designation  |  | Employment Designation           |
|  | Urban Fringe Designation            |  | Major Institutional Designation  |
|  | Residential Designation             |  | Natural Conservation Designation |
|  | Service Commercial Designation      |  | Parks and Open Space Designation |
|  | Recreational Commercial Designation |  | Urban Reserve Designation        |

**LEGEND**

- |  |  |  |  |
|--|--|--|--|
|  | Urban Area Boundary (Primary)          |  | Lake St. Clair Floodprone Area/ Inland Floodprone Area |
|  | Urban Area Boundary (Secondary)        |  | Limit of the Regulated Area                            |
|  | Hamlet Area Boundary (Secondary)       |  | Woodlands  |
|  | Waterfront Area Boundary (Secondary)   |  |  |
|  | Urban Fringe Area Boundary (Secondary) |  |  |
|  | Town Boundary                          |  |  |
|  | Site-Specific Policy Area              |  |  |
|  | Special Planning Area                  |  |  |

Interpretation Note: This Schedule will be read and interpreted in conjunction with the Official Plan in its entirety. Landuse Designations on this schedule must be interpreted in conjunction with Schedule B.2.1 (Natural Heritage Features).

Limit of the Regulated Area data represented on this map is for visual reference only and is not to be considered as legal boundaries. Confirmation of the actual boundary would need to be field verified by the appropriate Conservation Authority to ensure compliance with the text based regulations as further detailed in the determination of the regulation limits reference manual. Copyright ERCA 2018 and LTVCA 2018.

Floodprone area data represented on this map is for visual reference only and is not to be considered as legal boundaries. Channels, creeks, and rivers close to the Lake are prone to both lake and inland flooding. The actual boundaries must be confirmed by the appropriate Conservation Authority. Copyright ERCA 2018 and LTVCA 2018.

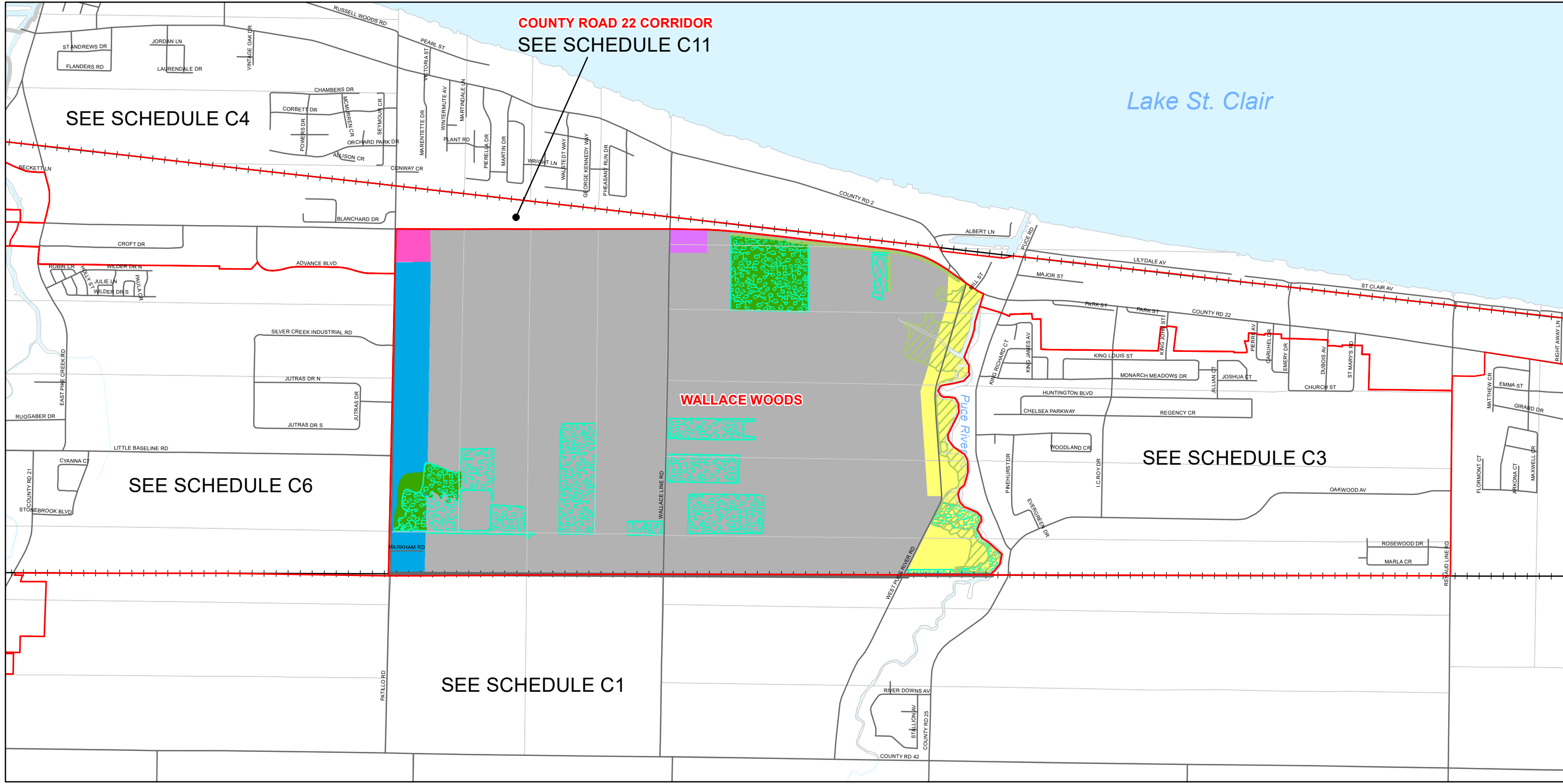
**Municipality of Lakeshore Official Plan  
Official Plan Amendment 16  
Adopted by Council (By-law 24-2021)**

**SCHEDULE "C4" LAND USE  
(RUSSELL WOODS)**

0 0.5 1 km

Revision Date: March, 2021

M:\Jobs\2009\14\_09208\_001\_P01 - Town of Lakeshore\Mapping\GIS\mxd\2020 03 03\PM\_Schedule C5 - Land Use - Wallace Wood.mxd



LAND USE DESIGNATION (SECTION 6.0)	
	Agricultural Designation
	Hamlet Designation
	Waterfront Residential Designation
	Urban Fringe Designation
	Residential Designation
	Service Commercial Designation
	Recreational Commercial Designation
	Mixed Use Designation
	Central Area Designation
	Employment Designation
	Major Institutional Designation
	Natural Conservation Designation
	Parks and Open Space Designation
	Urban Reserve Designation

LEGEND	
	Urban Area Boundary (Primary)
	Urban Area Boundary (Secondary)
	Hamlet Area Boundary (Secondary)
	Waterfront Area Boundary (Secondary)
	Urban Fringe Area Boundary (Secondary)
	Town Boundary
	Site-Specific Policy Area
	Special Planning Area

	Lake St. Clair Floodprone Area/Inland Floodprone Area
	Limit of the Regulated Area
	Woodlands



Interpretation Note: This Schedule will be read and interpreted in conjunction with the Official Plan in its entirety. Landuse Designations on this schedule must be interpreted in conjunction with Schedule B.2.1 (Natural Heritage Features).

Limit of the Regulated Area data represented on this map is for visual reference only and is not to be considered as legal boundaries. Confirmation of the actual boundary would need to be field verified by the appropriate Conservation Authority to ensure compliance with the text based regulations as further detailed in the determination of the regulation limits reference manual. Copyright ERCA 2018 and LTCA 2018.

Floodprone area data represented on this map is for visual reference only and is not to be considered as legal boundaries. Channels, creeks, and rivers close to the Lake are prone to both lake and inland flooding. The actual boundaries must be confirmed by the appropriate Conservation Authority. Copyright ERCA 2018 and LTCA 2018.

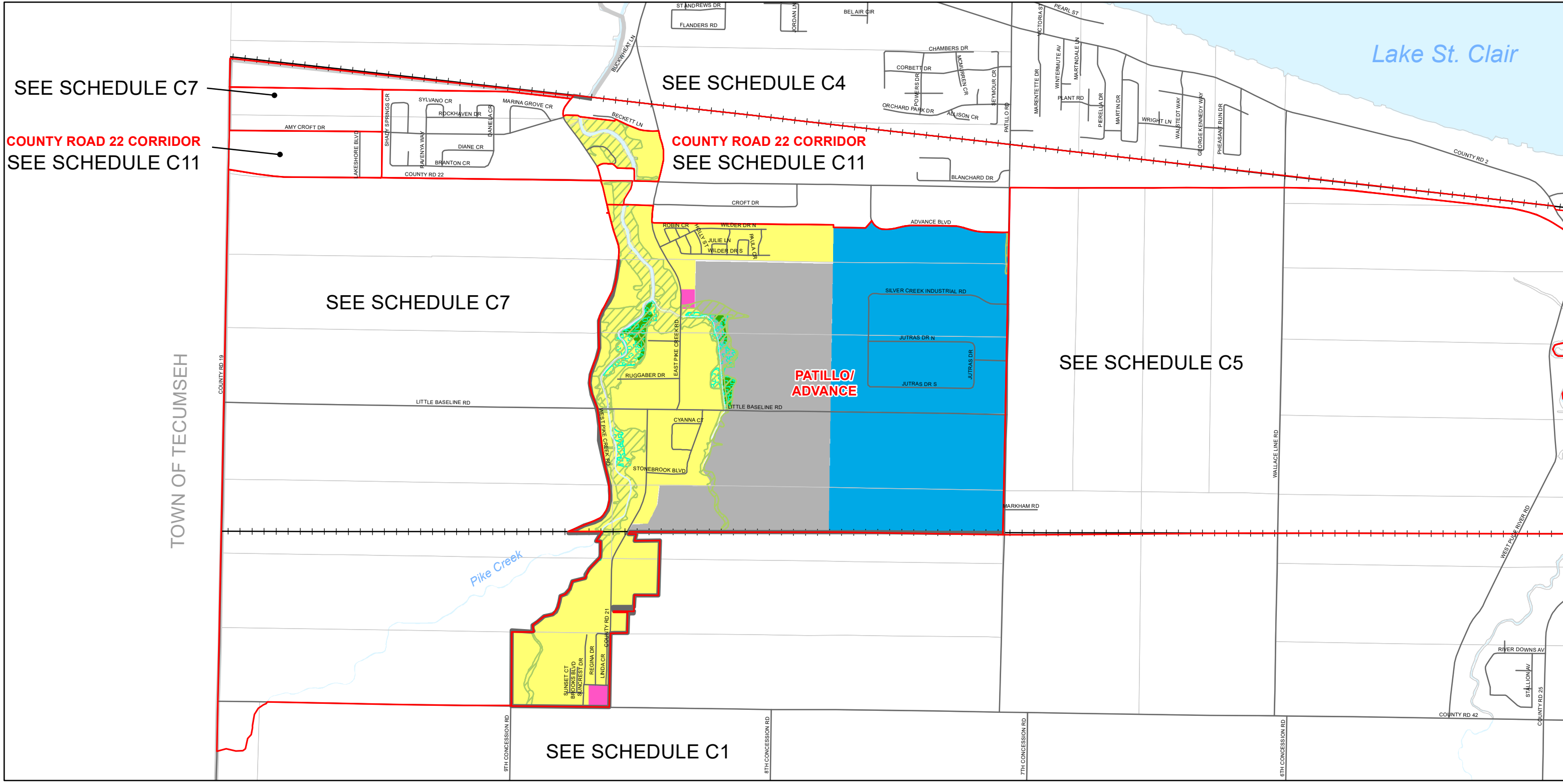
**Municipality of Lakeshore Official Plan  
Official Plan Amendment 16  
Adopted by Council (By-law 24-2021)**

**SCHEDULE "C5" LAND USE  
(WALLACE WOODS)**

Revision Date: March, 2021

M:\Jobs\2009\14\_09208.001\_P01 - Town of Lakeshore\Mapping\GIS\mxd\2020 03 03\PM\_Schedule C6 - Land Use - Patillo - Advance.mxd



**LAND USE DESIGNATION (SECTION 6.0)**

- |  |                                     |  |                                  |
|--|-------------------------------------|--|----------------------------------|
|  | Hamlet Designation                  |  | Mixed Use Designation            |
|  | Waterfront Residential Designation  |  | Central Area Designation         |
|  | Urban Fringe Designation            |  | Employment Designation           |
|  | Residential Designation             |  | Major Institutional Designation  |
|  | Service Commercial Designation      |  | Natural Conservation Designation |
|  | Recreational Commercial Designation |  | Parks and Open Space Designation |
|  |                                     |  | Urban Reserve Designation        |

**LEGEND**

- |  |  |  |   |
|--|--|--|---|
|  | Urban Area Boundary (Primary)          |  | Lake St. Clair Floodprone Area/<br>Inland Floodprone Area |
|  | Urban Area Boundary (Secondary)        |  | Limit of the Regulated Area                               |
|  | Hamlet Area Boundary (Secondary)       |  | Woodlands   |
|  | Waterfront Area Boundary (Secondary)   |  |   |
|  | Urban Fringe Area Boundary (Secondary) |  |   |
|  | Town Boundary                          |  |   |
|  | Site-Specific Policy Area              |  |   |
|  | Special Planning Area                  |  |   |

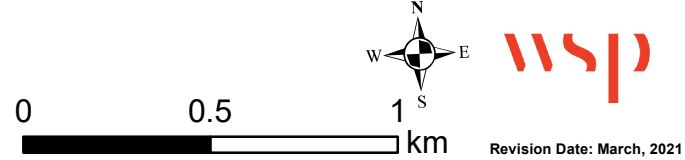
Interpretation Note: This Schedule will be read and interpreted in conjunction with the Official Plan in its entirety. Landuse Designations on this schedule must be interpreted in conjunction with Schedule B.2.1 (Natural Heritage Features).

Limit of the Regulated Area data represented on this map is for visual reference only and is not to be considered as legal boundaries. Confirmation of the actual boundary would need to be field verified by the appropriate Conservation Authority to ensure compliance with the text based regulations as further detailed in the determination of the regulation limits reference manual. Copyright ERCA 2018 and LTVCA 2018.

Floodprone area data represented on this map is for visual reference only and is not to be considered as legal boundaries. Channels, creeks, and rivers close to the Lake are prone to both lake and inland flooding. The actual boundaries must be confirmed by the appropriate Conservation Authority. Copyright ERCA 2018 and LTVCA 2018.

**Municipality of Lakeshore Official Plan  
Official Plan Amendment 16  
Adopted by Council (By-law 24-2021)**

**SCHEDULE "C6" LAND USE  
(PATILLO/ADVANCE)**

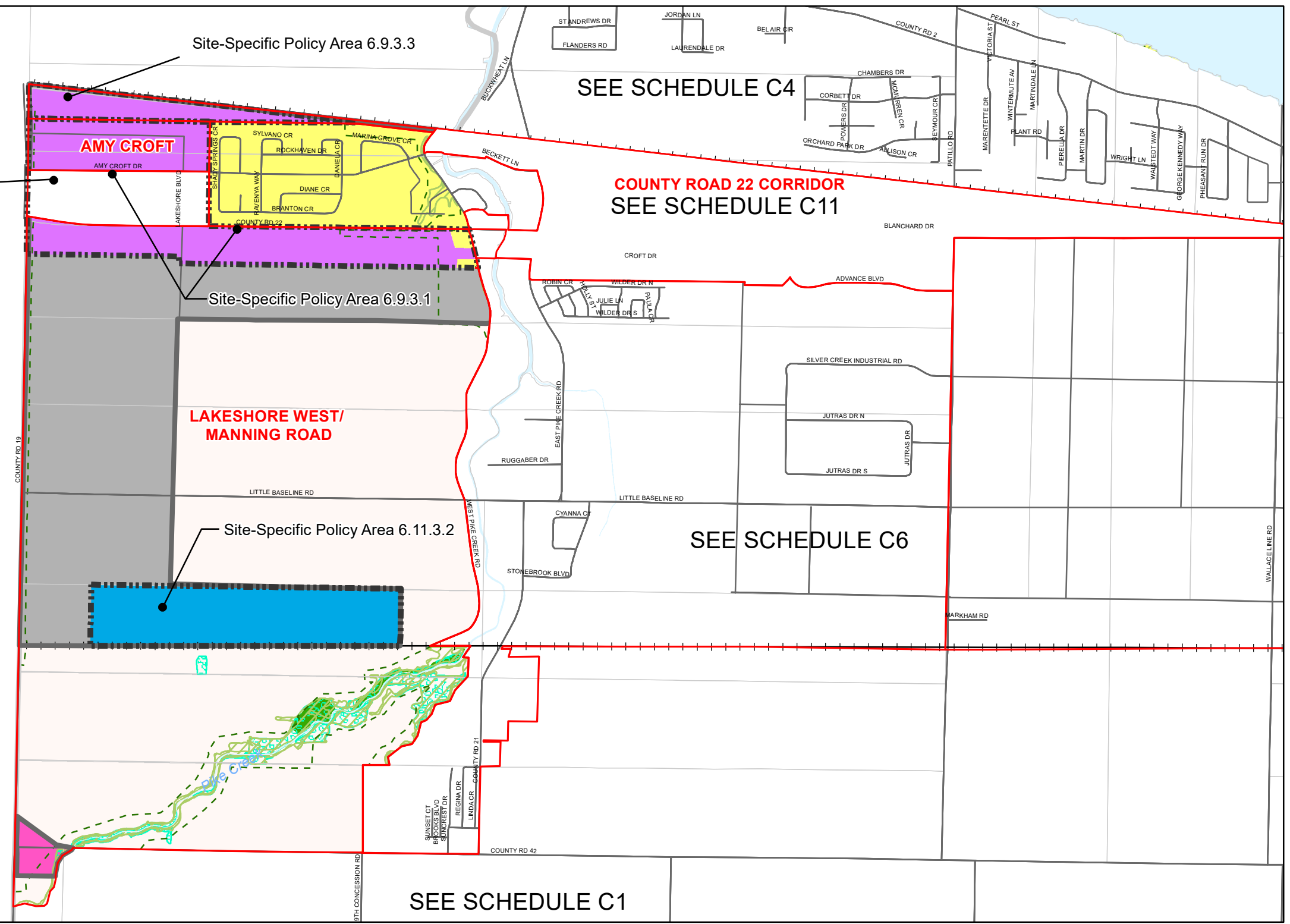


Revision Date: March, 2021

M:\Jobs\2009\14\_09208\_001\_P01 - Town of Lakeshore\Mapping\GIS\mxd\2020 03 03\PM\_Schedule C7 - Land Use - Amy Croft - Manning Road.mxd

COUNTY ROAD 22 CORRIDOR  
SEE SCHEDULE C11

TOWN OF TECUMSEH



**LAND USE DESIGNATION (SECTION 6.0)**

- |  |                                     |  |                                  |
|--|-------------------------------------|--|----------------------------------|
|  | Agricultural Designation            |  | Mixed Use Designation            |
|  | Hamlet Designation                  |  | Central Area Designation         |
|  | Waterfront Residential Designation  |  | Employment Designation           |
|  | Urban Fringe Designation            |  | Major Institutional Designation  |
|  | Residential Designation             |  | Natural Conservation Designation |
|  | Service Commercial Designation      |  | Parks and Open Space Designation |
|  | Recreational Commercial Designation |  | Urban Reserve Designation        |

**LEGEND**

- |  |  |  |  |
|--|--|--|--|
|  | Urban Area Boundary (Primary)          |  | Lake St. Clair Floodprone Area/ Inland Floodprone Area |
|  | Urban Area Boundary (Secondary)        |  | Limit of the Regulated Area                            |
|  | Hamlet Area Boundary (Secondary)       |  | Woodlands  |
|  | Waterfront Area Boundary (Secondary)   |  |  |
|  | Urban Fringe Area Boundary (Secondary) |  |  |
|  | Town Boundary                          |  |  |
|  | Site-Specific Policy Area              |  |  |
|  | Special Planning Area                  |  |  |


Interpretation Note: This Schedule will be read and interpreted in conjunction with the Official Plan in its entirety. Landuse Designations on this schedule must be interpreted in conjunction with Schedule B.2.1 (Natural Heritage Features).

Limit of the Regulated Area data represented on this map is for visual reference only and is not to be considered as legal boundaries. Confirmation of the actual boundary would need to be field verified by the appropriate Conservation Authority to ensure compliance with the text based regulations as further detailed in the determination of the regulation limits reference manual. Copyright ERCA 2018 and LTVCA 2018.

Floodprone area data represented on this map is for visual reference only and is not to be considered as legal boundaries. Channels, creeks, and rivers close to the Lake are prone to both lake and inland flooding. The actual boundaries must be confirmed by the appropriate Conservation Authority. Copyright ERCA 2018 and LTVCA 2018.

**Municipality of Lakeshore Official Plan  
Official Plan Amendment 16  
Adopted by Council (By-law 24-2021)**

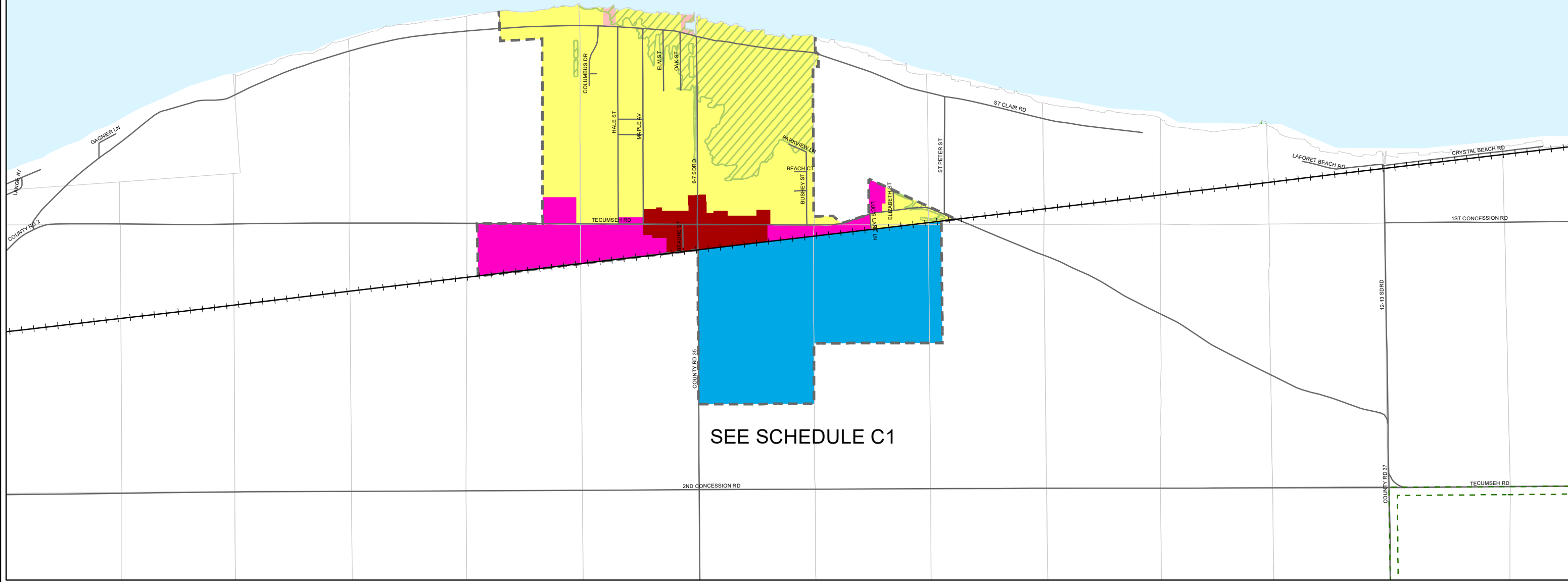
**SCHEDULE "C7" LAND USE  
(AMY CROFT / MANNING ROAD)**



Revision Date: March, 2021

M:\Jobs\2009\14\_09208\_001.P01 - Town of Lakeshore\Mapping\GIS\mxd\2020 03 03\PM\_Schedule C8 - Land Use - Stoney Point - Pointe - Aux-Roches.mxd

# Lake St. Clair



SEE SCHEDULE C1

### LAND USE DESIGNATION (SECTION 6.0)

- |  |                                     |  |                                  |
|--|-------------------------------------|--|----------------------------------|
|  | Agricultural Designation            |  | Mixed Use Designation            |
|  | Hamlet Designation                  |  | Central Area Designation         |
|  | Waterfront Residential Designation  |  | Employment Designation           |
|  | Urban Fringe Designation            |  | Major Institutional Designation  |
|  | Residential Designation             |  | Natural Conservation Designation |
|  | Service Commercial Designation      |  | Parks and Open Space Designation |
|  | Recreational Commercial Designation |  | Urban Reserve Designation        |

### LEGEND

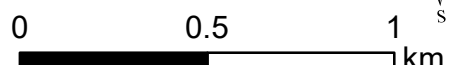
- |  |  |  |  |
|--|--|--|--|
|  | Urban Area Boundary (Primary)          |  | Lake St. Clair Floodprone Area/ Inland Floodprone Area |
|  | Urban Area Boundary (Secondary)        |  | Limit of the Regulated Area                            |
|  | Hamlet Area Boundary (Secondary)       |  | Woodlands  |
|  | Waterfront Area Boundary (Secondary)   |  |  |
|  | Urban Fringe Area Boundary (Secondary) |  |  |
|  | Town Boundary                          |  |  |
|  | Site-Specific Policy Area              |  |  |
|  | Special Planning Area                  |  |  |

Interpretation Note: This Schedule will be read and interpreted in conjunction with the Official Plan in its entirety. Landuse Designations on this schedule must be interpreted in conjunction with Schedule B.2.1 (Natural Heritage Features).

Limit of the Regulated Area data represented on this map is for visual reference only and is not to be considered as legal boundaries. Confirmation of the actual boundary would need to be field verified by the appropriate Conservation Authority to ensure compliance with the text based regulations as further detailed in the determination of the regulation limits reference manual. Copyright ERCA 2018 and LTVCA 2018.

Floodprone area data represented on this map is for visual reference only and is not to be considered as legal boundaries. Channels, creeks, and rivers close to the Lake are prone to both lake and inland flooding. The actual boundaries must be confirmed by the appropriate Conservation Authority. Copyright ERCA 2018 and LTVCA 2018.

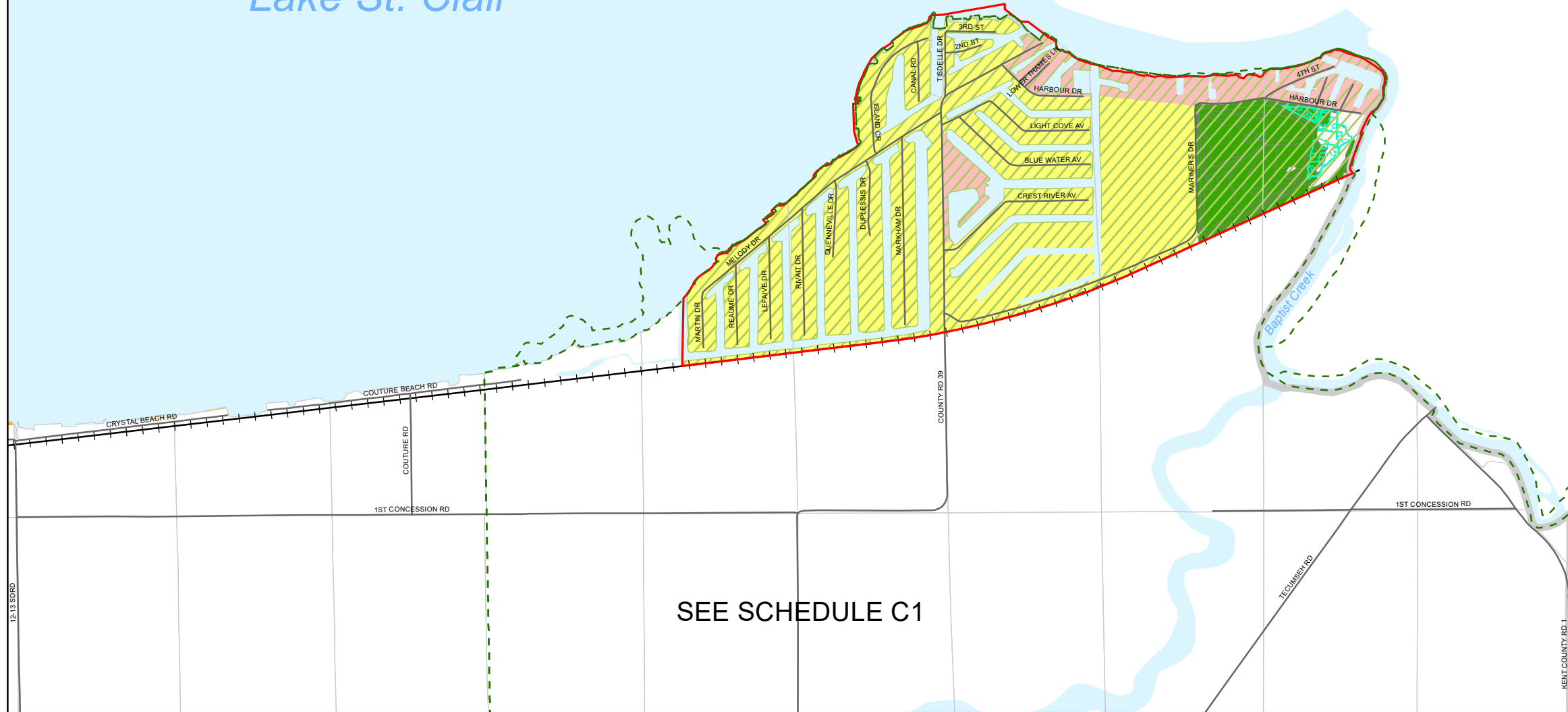
**Municipality of Lakeshore Official Plan  
Official Plan Amendment 16  
Adopted by Council (By-law 24-2021)  
SCHEDULE "C8" LAND USE  
(STONEY POINT /  
POINTE-AUX-ROCHES)**



Revision Date: March, 2021



Lake St. Clair



**LAND USE DESIGNATION (SECTION 6.0)**

- |  |                                     |  |                                  |
|--|-------------------------------------|--|----------------------------------|
|  | Agricultural Designation            |  | Mixed Use Designation            |
|  | Hamlet Designation                  |  | Central Area Designation         |
|  | Waterfront Residential Designation  |  | Employment Designation           |
|  | Urban Fringe Designation            |  | Major Institutional Designation  |
|  | Residential Designation             |  | Natural Conservation Designation |
|  | Service Commercial Designation      |  | Parks and Open Space Designation |
|  | Recreational Commercial Designation |  | Urban Reserve Designation        |

**LEGEND**

- |  |  |  |  |
|--|--|--|--|
|  | Urban Area Boundary (Primary)          |  | Lake St. Clair Floodprone Area/ Inland Floodprone Area |
|  | Urban Area Boundary (Secondary)        |  | Limit of the Regulated Area                            |
|  | Hamlet Area Boundary (Secondary)       |  | Woodlands  |
|  | Waterfront Area Boundary (Secondary)   |  |  |
|  | Urban Fringe Area Boundary (Secondary) |  |  |
|  | Town Boundary                          |  |  |
|  | Site-Specific Policy Area              |  |  |
|  | Special Planning Area                  |  |  |

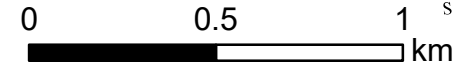
Interpretation Note: This Schedule will be read and interpreted in conjunction with the Official Plan in its entirety. Landuse Designations on this schedule must be interpreted in conjunction with Schedule B.2.1 (Natural Heritage Features).

Limit of the Regulated Area data represented on this map is for visual reference only and is not to be considered as legal boundaries. Confirmation of the actual boundary would need to be field verified by the appropriate Conservation Authority to ensure compliance with the text based regulations as further detailed in the determination of the regulation limits reference manual. Copyright ERCA 2018 and LTVCA 2018.

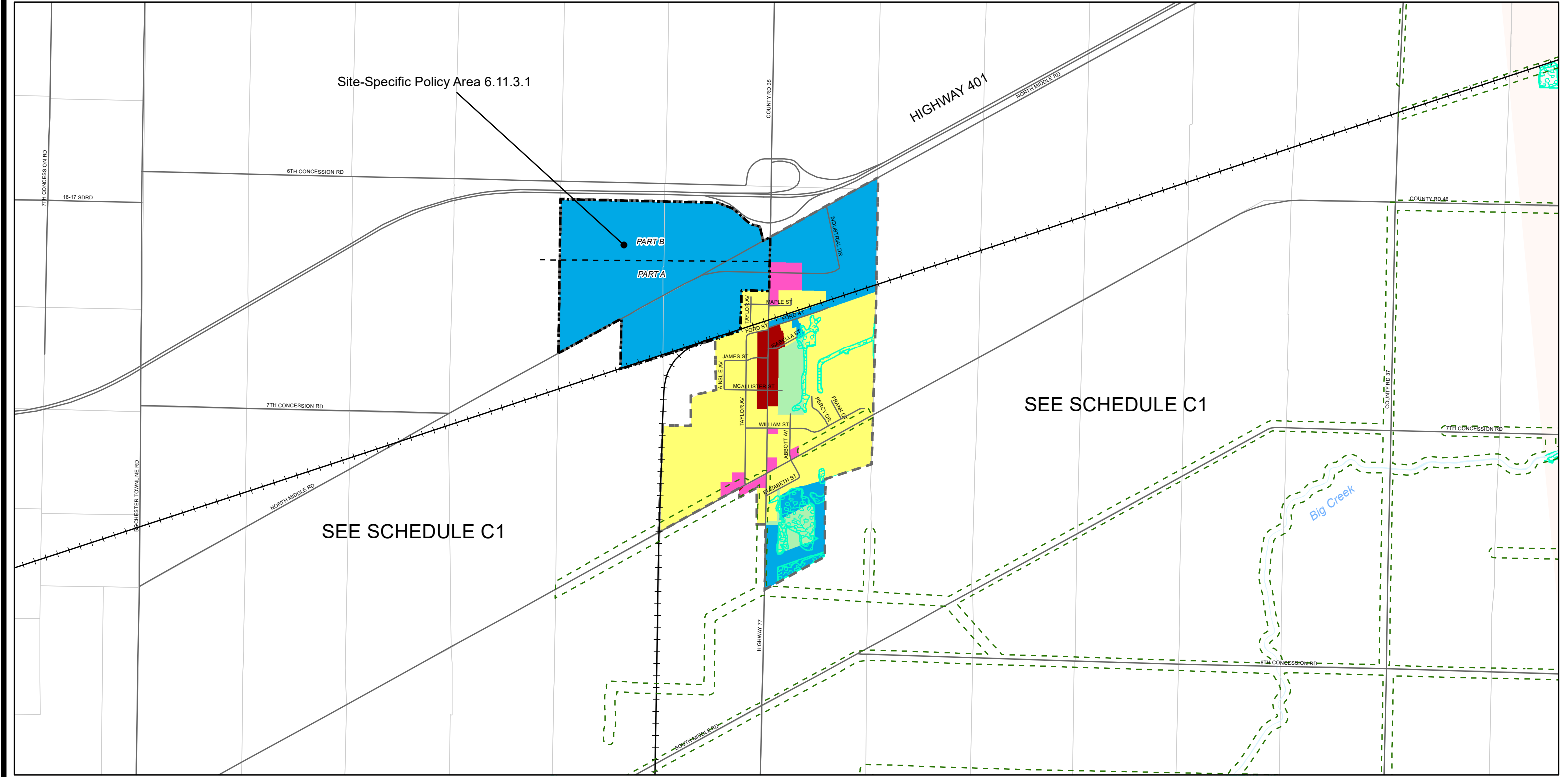
Floodprone area data represented on this map is for visual reference only and is not to be considered as legal boundaries. Channels, creeks, and rivers close to the Lake are prone to both lake and inland flooding. The actual boundaries must be confirmed by the appropriate Conservation Authority. Copyright ERCA 2018 and LTVCA 2018.

**Municipality of Lakeshore Official Plan  
Official Plan Amendment 16  
Adopted by Council (By-law 24-2021)**

**SCHEDULE "C9" LAND USE  
(LIGHTHOUSE COVE)**



M:\Jobs\2009\14\_09208\_001\_P01 - Town of Lakeshore\Mapping\GIS\mxd\2020\_03\_03\PM\_Schedule C10 - Land Use - Comber.mxd



**LAND USE DESIGNATION (SECTION 6.0)**

- |  |                                     |  |                                  |
|--|-------------------------------------|--|----------------------------------|
|  | Agricultural Designation            |  | Mixed Use Designation            |
|  | Hamlet Designation                  |  | Central Area Designation         |
|  | Waterfront Residential Designation  |  | Employment Designation           |
|  | Urban Fringe Designation            |  | Major Institutional Designation  |
|  | Residential Designation             |  | Natural Conservation Designation |
|  | Service Commercial Designation      |  | Parks and Open Space Designation |
|  | Recreational Commercial Designation |  | Urban Reserve Designation        |

**LEGEND**

- |  |  |  |  |
|--|--|--|--|
|  | Urban Area Boundary (Primary)          |  | Lake St. Clair Floodprone Area/ Inland Floodprone Area |
|  | Urban Area Boundary (Secondary)        |  | Limit of the Regulated Area                            |
|  | Hamlet Area Boundary (Secondary)       |  | Woodlands  |
|  | Waterfront Area Boundary (Secondary)   |  |  |
|  | Urban Fringe Area Boundary (Secondary) |  |  |
|  | Town Boundary                          |  |  |
|  | Site-Specific Policy Area              |  |  |
|  | Special Planning Area                  |  |  |

Interpretation Note: This Schedule will be read and interpreted in conjunction with the Official Plan in its entirety. Landuse Designations on this schedule must be interpreted in conjunction with Schedule B.2.1 (Natural Heritage Features).

Limit of the Regulated Area data represented on this map is for visual reference only and is not to be considered as legal boundaries. Confirmation of the actual boundary would need to be field verified by the appropriate Conservation Authority to ensure compliance with the text based regulations as further detailed in the determination of the regulation limits reference manual. Copyright ERCA 2018 and LTCA 2018.

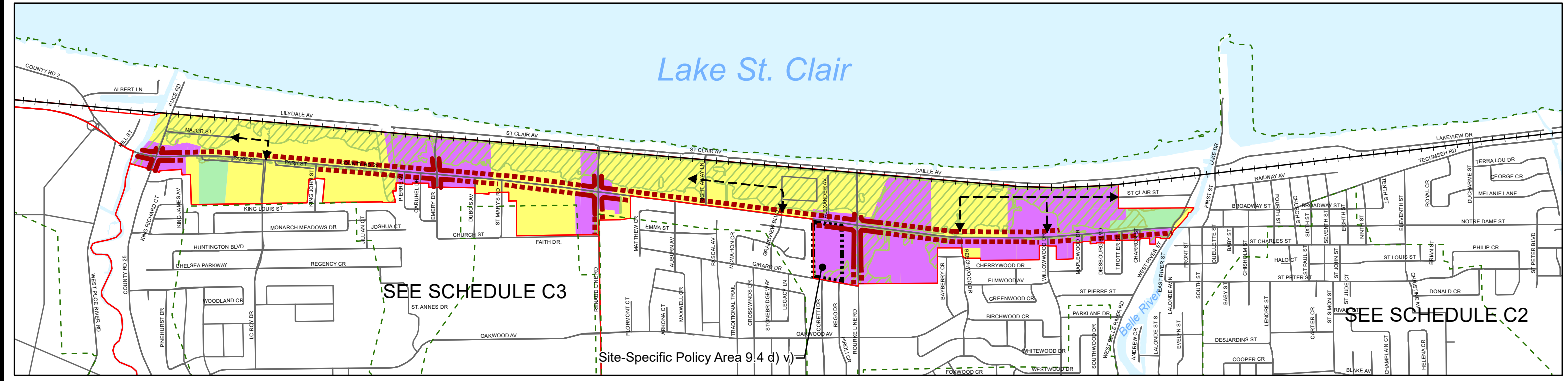
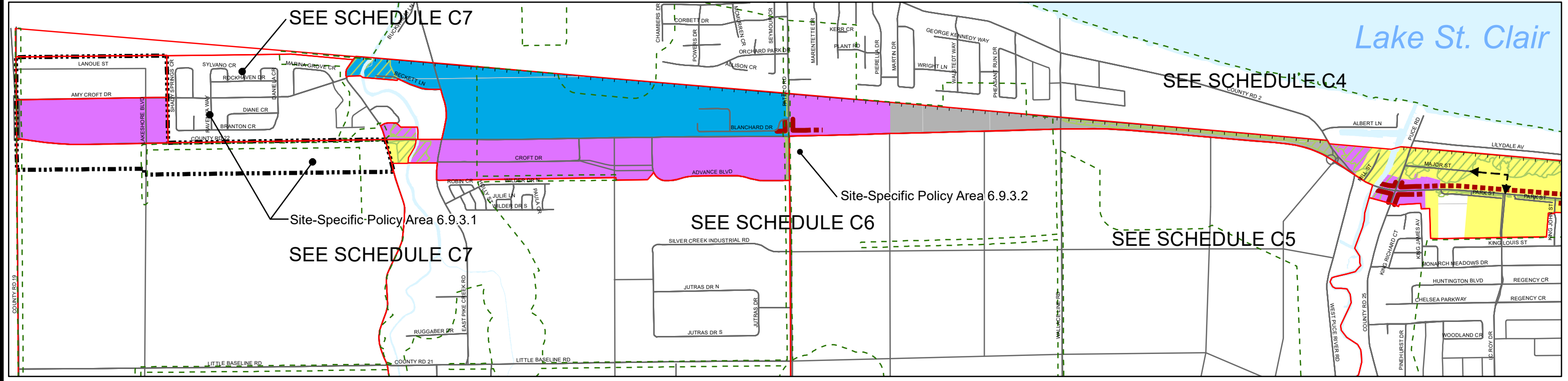
Floodprone area data represented on this map is for visual reference only and is not to be considered as legal boundaries. Channels, creeks, and rivers close to the Lake are prone to both lake and inland flooding. The actual boundaries must be confirmed by the appropriate Conservation Authority. Copyright ERCA 2018 and LTCA 2018.

**Municipality of Lakeshore Official Plan  
Official Plan Amendment 16  
Adopted by Council (By-law 24-2021)**

**SCHEDULE "C10" LAND USE (COMBER)**

0 0.5 1 km  
  
Revision Date: March, 2021

M:\Jobs\2009\14\_09208\_001.P01 - Town of Lakeshore\GIS\mxd\2020\_03\_03\PM\_Schedule C11 - Land Use - County Road 22.mxd



**LAND USE DESIGNATION (SECTION 6.0)**

- Agricultural Designation
- Hamlet Designation
- Waterfront Residential Designation
- Urban Fringe Designation
- Residential Designation
- Service Commercial Designation
- Recreational Commercial Designation
- Mixed Use Designation
- Central Area Designation
- Employment Designation
- Major Institutional Designation
- Natural Conservation Designation
- Parks and Open Space Designation
- Urban Reserve Designation

**LEGEND**

- Urban Area Boundary (Primary)
- Urban Area Boundary (Secondary)
- Hamlet Area Boundary (Secondary)
- Waterfront Area Boundary (Secondary)
- Urban Fringe Area Boundary (Secondary)
- Town Boundary
- Site-Specific Policy Area
- Special Planning Area
- Lake St. Clair Floodprone Area/  
Inland Floodprone Area
- Limit of the Regulated Area
- Woodlands
- Continuous Street Frontage
- Intermittent Street Frontage
- Potential Road Connection

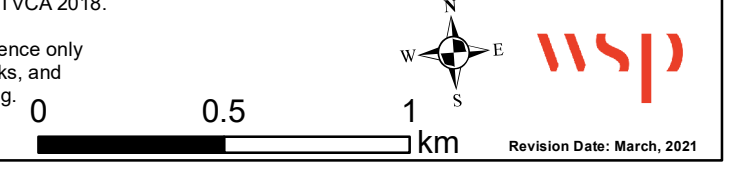
Interpretation Note: This Schedule will be read and interpreted in conjunction with the Official Plan in its entirety. Landuse Designations on this schedule must be interpreted in conjunction with Schedule B.2.1 (Natural Heritage Features).

Limit of the Regulated Area data represented on this map is for visual reference only and is not to be considered as legal boundaries. Confirmation of the actual boundary would need to be field verified by the appropriate Conservation Authority to ensure compliance with the text based regulations as further detailed in the determination of the regulation limits reference manual. Copyright ERCA 2018 and LTCA 2018.

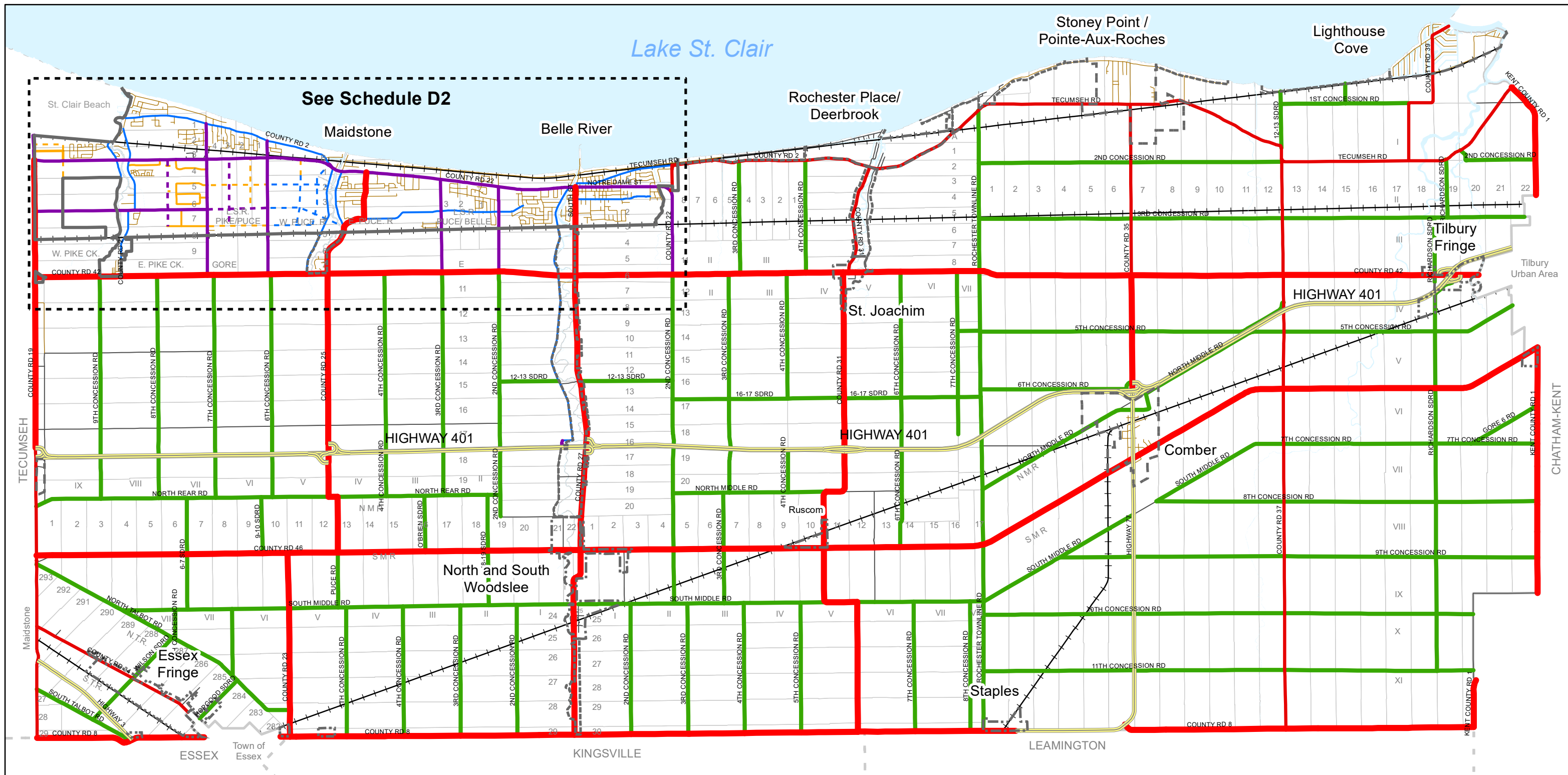
Floodprone area data represented on this map is for visual reference only and is not to be considered as legal boundaries. Channels, creeks, and rivers close to the Lake are prone to both lake and inland flooding. The actual boundaries must be confirmed by the appropriate Conservation Authority. Copyright ERCA 2018 and LTCA 2018.

**Municipality of Lakeshore Official Plan  
Official Plan Amendment 16  
Adopted by Council (By-law 24-2021)**

**SCHEDULE "C11" LAND USE  
(COUNTY ROAD 22 SPECIAL  
PLANNING AREA)**



Revision Date: March, 2021



**HIERARCHY AND CLASSIFICATION OF ROADS (SECTION 7.2.2.1)**

- Provincial Highway
- Rural Regional Road
- Rural Secondary Road
- Rural Collector Road
- Rural Local Road
- Urban Arterial Road
- Urban Residential/Collector Road
- Urban Commercial/Employment Collector Road
- Urban Residential Local Road
- Urban Commercial/Employment Local Road

- Existing Road
- Planned Road \*

\* Note: Planned Roads are Illustrated Conceptually. Refer to the relevant Secondary Plans for planned roadway network developments, road classifications and intersections

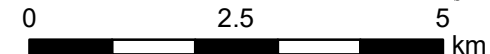
**LEGEND**

- Urban Area Boundary (Primary)
- Urban Area Boundary (Secondary)
- Hamlet Area Boundary (Secondary)
- Waterfront Area Boundary (Secondary)
- Urban Fringe Area Boundary (Secondary)
- Town Boundary

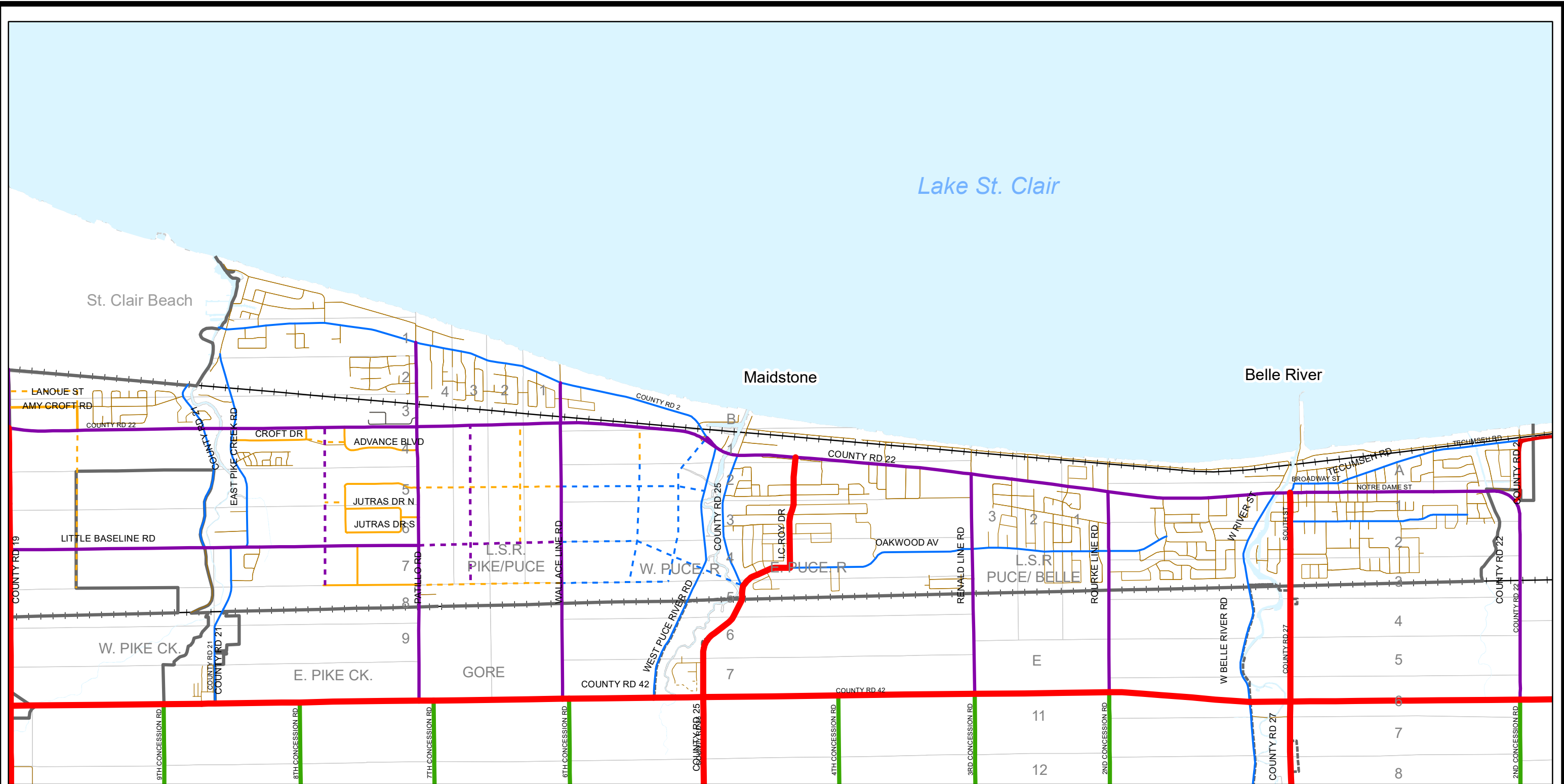
Interpretation Note: This Schedule will be read and interpreted in conjunction with the Official Plan in its entirety.

**Municipality of Lakeshore Official Plan  
Official Plan Amendment 16  
Adopted by Council (By-law 24-2021)**

**SCHEDULE "D1"  
ROAD CLASSIFICATION  
(Rural Area)**



M:\Jobs\2009\14\_09208.001.P01 - Town of Lakeshore\Mapping\GIS\mxd\2020 03 03\PM\_Schedule\_D2\_Road\_Classification-Maidstone\_and Belle\_River.mxd



**HIERARCHY AND CLASSIFICATION OF ROADS (SECTION 7.2.2.1)**

- Provincial Highway
- Rural Regional Road
- Rural Secondary Road
- Rural Collector
- Rural Local Road
- Urban Arterial Road
- Urban Residential Collector Road
- Urban Commercial Employment Collector Road
- Urban Residential Local Road
- Urban Commercial/ Employment Local Road

- Existing Road
- Planned Road \*

\* Note: Planned Roads are Illustrated Conceptually. Refer to the relevant Secondary Plans for planned roadway network developments, road classifications and intersections

**LEGEND**

- Urban Area Boundary (Primary)
- Urban Area Boundary (Secondary)
- Hamlet Area Boundary (Secondary)
- Waterfront Area Boundary (Secondary)
- Urban Fringe Area Boundary (Secondary)
- Town Boundary

Interpretation Note: This Schedule will be read and interpreted in conjunction with the Official Plan in its entirety.

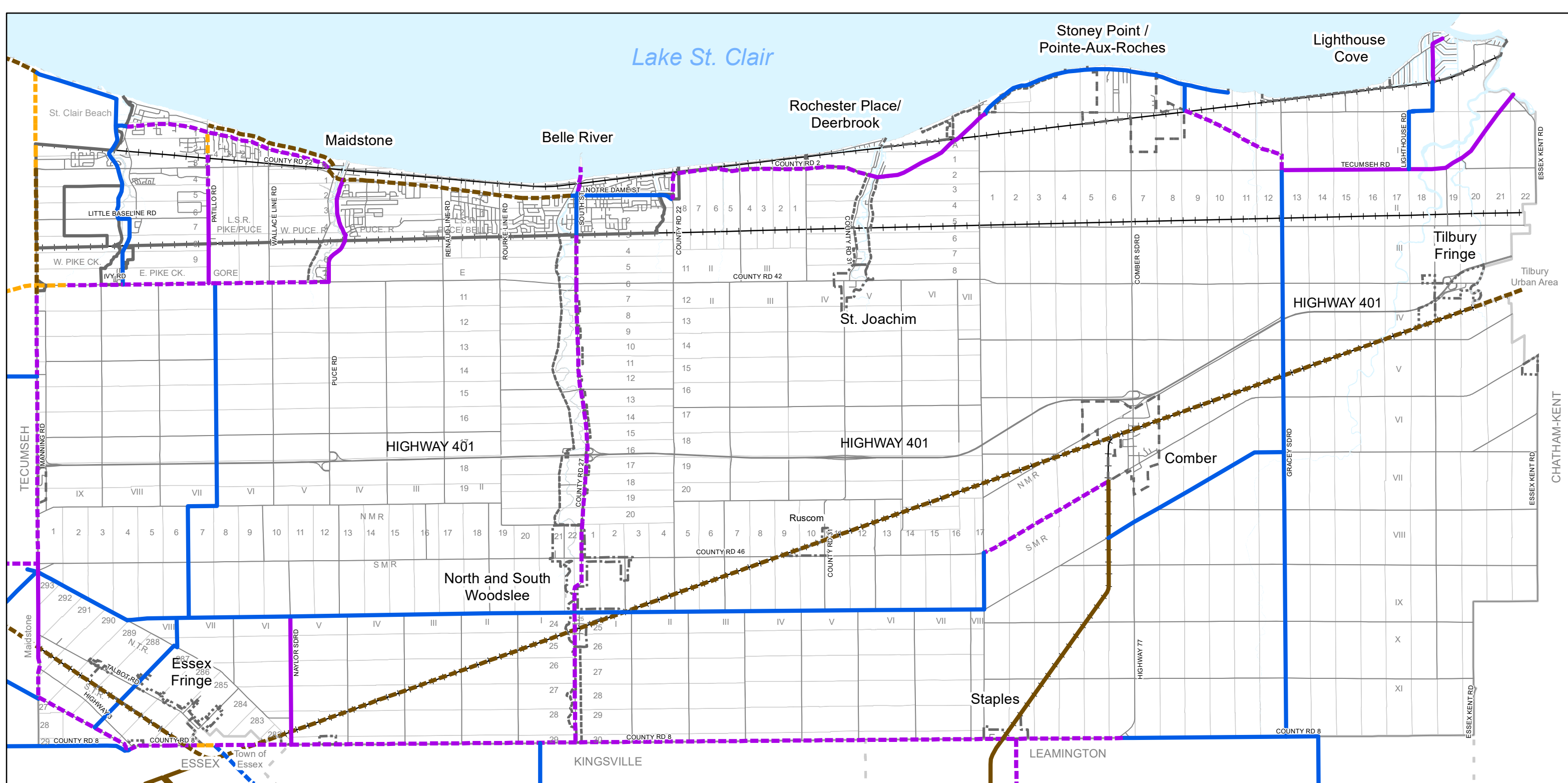
**Municipality of Lakeshore Official Plan  
Official Plan Amendment 16  
Adopted by Council (By-law 24-2021)**

**SCHEDULE "D2"  
ROAD CLASSIFICATION  
(Maidstone and Belle River Urban Areas)**



0 1 2 km

Revision Date: March, 2021



M:\lobs\2009\14\_092008.001.P01 - Town of Lakeshore\Mapping\GIS\mxd\2020 03 03\PM\_Schedule\_D3\_Active\_Transportation.mxd

**ACTIVE TRANSPORTATION (SECTION 7.2.4)**

**COUNTY WIDE ACTIVE TRANSPORTATION MASTER PLAN**

**PROPOSED**

- Multi-Use Trail
- Paved Shoulder
- Signed Route
- Bike Lane

**EXISTING**

- Multi-Use Trail
- Paved Shoulder
- Signed Route

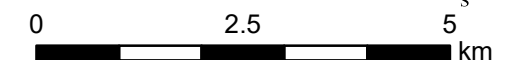
**LEGEND**

- Urban Area Boundary (Primary)
- Urban Area Boundary (Secondary)
- Hamlet Area Boundary (Secondary)
- Waterfront Area Boundary (Secondary)
- Urban Fringe Area Boundary (Secondary)
- Town Boundary

Interpretation Note: This Schedule will be read and interpreted in conjunction with the Official Plan in its entirety.

**Municipality of Lakeshore Official Plan  
Official Plan Amendment 16  
Adopted by Council (By-law 24-2021)**

**SCHEDULE "D3"  
ACTIVE TRANSPORTATION**



Revision Date: March, 2021