

COUNTY ROAD 22 CORRIDOR
SEE SCHEDULE C.11

SEE SCHEDULE C.4

COUNTY ROAD 22 CORRIDOR
SEE SCHEDULE C.11

Site-Specific Policy Area 6.9.3.1

LAKESHORE WEST/
MANNING ROAD















Site-Specific Policy Area 6.11.3.2

SEE SCHEDULE C.6












SEE SCHEDULE C.1

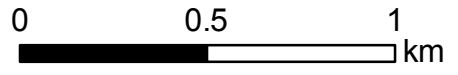
TOWN OF TECUMSEH

LAND USE DESIGNATION (SECTION 6.0)

- | | |
|--|--|
|  Agricultural Designation |  Mixed Use Designation |
|  Hamlet Designation |  Central Area Designation |
|  Waterfront Residential Designation |  Employment Designation |
|  Urban Fringe Designation |  Major Institutional Designation |
|  Residential Designation |  Natural Conservation Designation |
|  Service Commercial Designation |  Parks and Open Space Designation |
|  Recreational Commercial Designation |  Urban Reserve Designation |

LEGEND

- | | |
|---|--|
|  Urban Area Boundary |  Lake St. Clair Floodprone Areas/
Inland Floodplain Development Control Area |
|  Hamlet Area Boundary |  Limit of the Regulated Area |
|  Waterfront Area Boundary |  Woodlands |
|  Urban Fringe Area Boundary |  Candidate Provincially Significant Wetlands |
|  Town Boundary | |
|  Site-Specific Policy Area | |
|  Special Planning Area | |



Interpretation Note: This Schedule will be read and interpreted in conjunction with the Official Plan in its entirety.
Land Use Designations on this Schedule must be interpreted in conjunction with Schedule B.2 (Natural Heritage Features).

**Town of Lakeshore
OFFICIAL PLAN**



**SCHEDULE "C.7" LAND USE
(AMY CROFT / MANNING ROAD)**



Revision Date: January 10, 2012